



MOVE YOUR ENVIRONMENT FORWARD

PHASE I ENVIRONMENTAL SITE ASSESSMENT REPORT

Former Chip's Service Station

4360 Acme Road
Frankfort, NY 13357

Prepared For:

Mr. John Piseck, Jr.,
Executive Director
Herkimer County Industrial Developmental Agency
420 East German Street, Suite 101A
Herkimer, NY 13350

Prepared By:

HRP Associates, Inc.
1 Fairchild Square, Suite 110
Clifton Park, NY 12065

HRP #: HER1504.P1

Issued On: August 10, 2022



TABLE OF CONTENTS

1.0	EXECUTIVE SUMMARY	1
2.0	INTRODUCTION.....	5
2.1	Purpose	5
2.2	Scope of Services.....	5
2.3	Significant Assumptions	5
2.4	Limitations and Exceptions.....	6
2.5	User Reliance	6
3.0	SITE AND VICINITY DESCRIPTION	8
3.1	Legal Description and Ownership	8
3.2	Site Characteristics.....	8
3.3	Utilities	9
3.4	Adjoining Properties.....	10
3.5	Physical Setting	10
3.5.1	Geological Characteristics.....	10
3.5.2	Hydrogeological Characteristics	10
3.5.3	Topographic Characteristics	11
3.5.4	Other Physical Setting Information	11
4.0	USER PROVIDED INFORMATION	12
5.0	ENVIRONMENTAL RECORDS REVIEW.....	13
5.1	Environmental Database Records	13
5.2	File Review: Local and State Agencies	15
5.2.1	Applicable State Environmental Agency	15
5.2.2	Fire Department/Fire Marshal	15
5.2.3	Building/Engineering Department	15
5.2.4	Health Department.....	16
5.2.5	Public Works Department.....	16
5.2.6	Planning and Zoning Department.....	16
5.2.7	Tax Assessor’s Office	16
5.3	Tribal Records	17
5.4	Previous Environmental Investigations.....	17
5.5	Other Environmental Record Sources.....	17
6.0	SITE HISTORY.....	18
6.1	Aerial Photographs.....	18
6.2	Historical Topographic Maps	18
6.3	Sanborn Fire Insurance Maps.....	19
6.4	City Directories	19
6.5	Other Historical Sources Reviewed	20
6.6	Summary of Site History and Surrounding Area	20



7.0	SITE RECONNAISSANCE	22
7.1	Methodology and Limiting Conditions.....	22
7.2	Current Site Operations	22
7.3	Raw Material Storage & Handling	22
7.4	Waste Generation & Handling	22
7.5	Historical Site Operations, Materials Usage, and Waste Generation.....	23
7.6	Exterior Observations	24
7.7	Interior Observations	25
7.8	Storage Tank Summary	25
7.9	Site Drainage Features	27
7.10	PCB-Containing Equipment	27
7.11	Non-Scope Considerations/Business Environmental Risks (BERs).....	27
8.0	INTERVIEWS.....	29
9.0	DATA GAPS	30
10.0	FINDINGS AND OPINIONS	32
11.0	CONCLUSIONS.....	34
11.1	Recognized Environmental Conditions (RECs).....	34
11.2	Historical Environmental Conditions (HRECs).....	35
11.3	Business Environmental Risks (BERs).....	35
11.4	Significant Data Gaps	35
12.0	REFERENCES.....	36

Figures

Figure 1 Site Location Map
Figure 2 Site Plan

Appendices

Appendix A Site Photographs
Appendix B User Questionnaire
Appendix C Recorded Land Title Records
Appendix D Regulatory Database Record Search
Appendix E Supporting Documentation
Appendix F Aerial Photographs
Appendix G Historical Topographic Maps
Appendix H Sanborn Maps
Appendix I City Directories
Appendix J Qualifications of Assessors

GENERAL INFORMATION

Project/Site Information:

Chip's Service Station
4360 Acme Road
Frankfort, New York 13357

Site Access Contacts:

Mr. John Piseck, Jr.,
Herkimer County Industrial Development Agency

Ms. Mischele Spaman
Code Enforcer for the Town of Frankfort

Client Information:

Herkimer County Industrial Development Agency
420 East German Street, Suite 101A
Herkimer, NY 13350


Consultant Information:

HRP Associates, Inc.
1 Fairchild Square, Suite 110
Clifton Park, NY 12065
Phone: 518-877-7101
Fax: 518-877-8561
E-mail: mark.wright@hrpassociates.com

Project Number: HER1504.P1

Inspection Date: 7/7/2022
Report Date: 8/10/2022

**Site Assessor
And Author:**



James K. Charter
Senior Project Scientist

**Site Assessor
And Author:**



Cassandra George
Project Consultant

Project Manager:



Mark Wright
Project Manager



EP Certification:

I declare that, to the best of my professional knowledge and belief, I meet the definition of Environmental Professional as defined in 40 CFR Part 312.

I have the specific qualifications based on education, training, and experience to assess a property of the nature, history, and setting of the subject property. I have developed and performed the all appropriate inquiries in conformance with the standards and practices set forth in 40 CFR Part 312.



Mark Wright, P.G.
Project Manager

1.0 EXECUTIVE SUMMARY

HRP Associates, Inc. (HRP) completed a Phase I Environmental Site Assessment (Phase I ESA) of Chip's Service Station located at 4360 Acme Road in Frankfort, New York (herein referred to as the "Site"). HRP completed this assessment in accordance with the American Society for Testing and Materials (ASTM) Standard Practice for Environmental Site Assessments: Phase I Environmental Site Assessment Process, ASTM E1527-13. Assessment of Business Environmental Risks (BERs), such as potential hazardous building materials and/or other Non-Scope Considerations as defined in Section 13 of ASTM E1527-13, was requested and included in the scope of work for this Phase I ESA. We understand that this Phase I ESA was performed as due diligence prior to a potential acquisition of the Site by the Herkimer County Industrial Development Agency (IDA).

The approximately 0.47-acre Site consists of three (3) contiguous parcels of land identified by the Town of Frankfort as 119.27-1-13 (Parcel A), 119.27-1-14 (Parcel B), and 119.27-1-15 (Parcel C). The current owner is listed as Richard Cassella with a purchase date of March 7, 2007. One (1) single-story former gasoline station/automotive service building totaling approximately 1,300 square feet (ft²) constructed circa (c.) 1935, one (1) attached two-story residential building totaling approximately 800 ft² constructed c. 1935, and with one (1) approximately 500 ft² canopy currently improve the Site. The remainder of the Site includes paved parking, an advertising billboard, and vegetated areas. Based on available information, historic Site operations included those typical to automotive repair and retail gasoline sales from at least 1935 through 2010. Additionally, the Site has historically been developed for residential use with a residence located on the northwestern portion of the Site from at least 1898 through 2006 and a residence attached to the gas station/automotive service building from at least 1935 to present. Currently, the Site is developed with a vacant gas station/automotive service building with a vacant attached residence.

Mr. James Charter and Ms. Cassandra George of HRP conducted the Site reconnaissance on July 7, 2022. HRP was provided Site access by Mr. John Piseck, Jr., Executive Director of Herkimer County IDA. Mr. Glenn Asnoe, Frankfort Town Supervisor and a former Site owner, was interviewed for additional information regarding the Site.

The following is a summary of the key findings of this assessment:

- The approximately 0.47-acre Site is improved with one (1) single-story former gasoline station/automotive service building totaling approximately 1,300 ft² constructed c. 1935, one (1) attached two-story residential building totaling approximately 800 ft² constructed c. 1935, and with one (1) approximately 500 ft² canopy. The remainder of the Site includes paved parking, an advertising billboard, and vegetated areas.
- The Site building is not currently occupied. Based on available information, historic Site operations included those typical to automotive repair and retail gasoline sales from at least 1935 through 2010. Additionally, the Site has historically been developed for residential use with a residence located on the northwestern portion of the Site from at least 1898 through 2006 and a residence attached to the gas station/automotive service building from at least 1935 to present.
- The Site has operated as a gas station since at least 1935. The Site was identified on the Underground Storage Tank (UST) and Aboveground Storage Tank (AST) databases for an inactive Petroleum Bulk Storage (PBS) registration (ID: 6-077895) in the New York State

Department of Environmental Conservation (NYSDEC) PBS Database. Two (2) 6,000-gallon gasoline USTs and one (1) 8,000-gallon gasoline UST were removed in 1991. Additionally, one (1) 2,000-gallon UST of unknown contents was closed-in place in 1991. One (1) 10,000-gallon gasoline, one (1) 6,000-gallon gasoline UST, and one (1) 4,000-gallon gasoline UST installed in 1991 are currently listed as "in service" at the Site. Additionally, one (1) 300-gallon waste oil AST installed in 1994 is listed as "in service". No tank closure documents were identified.

During an interview, the Town Supervisor and previous Site owner, Mr. Glenn Asnoe, indicated that four (4) unregistered gasoline USTs were reported to be located to the north of the current canopy and one (1) unregistered waste oil UST was reported to be located inside the gasoline station/automotive service building. A ground-penetrating radar (GPR) survey was conducted on July 14, 2022, during a Phase II ESA that was conducted concurrently with a Phase I ESA, to identify the location of current USTs and historic USTs present at the Site. The GPR survey identified three (3) USTs in the current UST pit located to the south of the canopy and four (4) USTs to the north of the canopy. The GPR did not identify evidence of a waste oil UST on the Site.

- The Site has operated as an automotive service center since at least 1935. One (1) approximately 300-gallon waste oil/used oil AST installed in 1994 is reported as "in service" at the Site and is reported as located to the west of the gasoline station/automotive service building. A grease pit (i.e. oil changing pit) was reportedly utilized at the Site from approximately 1938 through the 1960s and was located southwest of the gas station/automotive service building. Evidence of a second oil changing pit was observed within the Site building during the Site reconnaissance. Information regarding the handling practices of waste oil generated associated with the historic pits was not identified.

Additionally, during the Site reconnaissance, several 55-gallon drums of unknown contents were observed to be stored in an uncovered exterior location outside of the Site buildings, one (1) in-ground hydraulic lift was observed within the auto service area, and significant staining was observed within the auto service building.

- A review of available NYSDEC documents also indicates that one (1) gasoline spill (#9101299) was reported on April 30, 1991 when stained soil was discovered during the removal of three (3) USTs at the Site. Approximately eighteen (18) cubic yards of petroleum contaminated soil were removed from the Site and the release was closed on August 28, 1991. One (1) soil sample was collected for Toxic Characteristic Leaching Procedure (TCLP) analysis. Petroleum constituents of concern were not detected in the soil sample collected.
- No designated National Wetland Inventory (NWI) wetland areas were identified on the Site. According to the NWI Mapper, a freshwater emergent wetland is located to the north of the Site. The Site is located within the checkzone of state regulated wetland IN-5 and is a Class 2 wetland of 132.3 acres.
- Adjoining properties of concern were not identified.

We have performed a Phase I ESA in conformance with the scope and limitations of ASTM Practice E1527-13 of 4360 Acme Road, Frankfort, NY. Any exceptions to, or deletions from, this practice are described in Sections 2.0, 7.0, and 9.0 of this report. This assessment has revealed

no evidence of recognized environmental conditions (RECs) in connection with the Site, except for the following:

- The Site has operated as a gas station since at least 1935. The Site was identified on the UST and AST databases for an inactive PBS registration (ID: 6-077895) in the NYSDEC PBS Database. Two (2) 6,000-gallon gasoline USTs and one (1) 8,000-gallon gasoline UST were removed in 1991. Additionally, one (1) 2,000-gallon UST of unknown contents was closed-in place in 1991. One (1) 10,000-gallon gasoline, one (1) 6,000-gallon gasoline UST, and one (1) 4,000-gallon gasoline UST installed in 1991 are currently listed as "in service" at the Site. Additionally, one (1) 300-gallon waste oil AST installed in 1994 is listed as "in service". No tank closure documents were identified.

During an interview, the Town Supervisor and previous Site owner, Mr. Glenn Asnoe, indicated that four (4) unregistered gasoline USTs were reported north of the current canopy and one (1) unregistered waste oil UST was reported inside the gasoline station/automotive service building. A GPR survey was conducted on July 14, 2022, during a Phase II ESA that was conducted concurrently with a Phase I ESA, to identify the location of current USTs and historic USTs present at the Site. The GPR survey identified three (3) USTs in the current UST pit located to the south of the canopy and four (4) USTs to the north of the canopy. The GPR did not identify evidence of a waste oil UST on the Site. Based on the use of the Site as a gasoline station since at least 1935, lack of tank closure documents associated with the former Site USTs, and unknown status of USTs and AST currently located on-Site, the current and historic use of the Site as a gasoline station is considered a REC.

- One (1) approximately 300-gallon waste oil/used oil AST installed in 1994 is reported as "in service" at the Site and is reported as located to the west of the gasoline station/automotive service building. A grease pit (i.e. oil changing pit) was reportedly utilized at the Site from approximately 1938 through the 1960s and was located southwest of the gas station/automotive service building. Evidence of a second oil changing pit was observed within the Site building during the Site reconnaissance. Information regarding the handling practices of waste oil generated associated with the historic pits was not identified.

Multiple 55-gallon drums of unknown contents were observed to be stored in an uncovered exterior location outside of the Site buildings, one (1) in-ground hydraulic lift was observed within the auto service area, and significant staining was observed within the auto service building. Based on the observed waste storage, significant interior staining, use of oil changing pits, and use of one (1) in-ground hydraulic lift, the historic use of the Site for automotive repair is considered a REC.

The following historical recognized environmental conditions (HRECs) were identified during this assessment:

- A review of available NYSDEC documents also indicates that one (1) gasoline spill (#9101299) was reported on April 30, 1991 when stained soil was discovered during the removal of three (3) USTs at the Site. Approximately eighteen (18) cubic yards of

petroleum contaminated soil were removed from the Site and the release was closed on August 28, 1991. One (1) soil sample was collected for TCLP analysis. Petroleum constituents of concern were not detected in the soil sample collected. Based on the current reported regulatory status of the spill, the documented spill is considered a HREC.

The following Business Environmental Risks (BERs) were identified during this assessment:

- Based on the reported date of construction of the Site buildings (c. 1935), the potential for asbestos containing material (ACM) is considered high. The south and east sides of the residential building were identified as having cement shingle siding likely dating back to the original construction in 1935. These shingles are considered suspect ACM.
- Lead-based paint (LBP) screening was not requested or performed. Based on the reported date of construction of the Site buildings (c. 1935), the potential for LBP is considered high. Cracked and peeling paint was observed on the exterior of the Site buildings.

The following data gaps were encountered that are considered significant enough to affect our ability to identify RECs:

- Access to the interior of the gas station/automotive service building was limited due to obstruction and safety concerns due to building integrity/conditions; and
- Access to the interior of the residential building was not provided by the owner.

2.0 INTRODUCTION

2.1 Purpose

HRP completed a Phase I Environmental Site Assessment (Phase I ESA) of Chip's Service Station located at 4360 Acme Road in Frankfort, New York (herein referred to as the "Site"). See **Figure 1** (Site Location) and **Figure 2** (Site Plan). Photographs of key Site features are contained in **Appendix A**.

This assessment was prepared for Herkimer County IDA (the "User") in accordance with the American Society for Testing and Materials (ASTM) Standard Practice E1527-13. The U.S. Environmental Protection Agency (EPA) has published a final rule (Final Rule) adopting ASTM E1527-13 as a standard satisfying the "all appropriate inquiries" (AAI) into the previous ownership and uses of a property requirement for landowner liability defenses under the Comprehensive Environmental Response, Compensation, and Liability Act of 1980 (CERCLA) as specified in 40 CFR Part 312, Standards and Practices for AAI. These include the innocent landowner, contiguous property owner, and bona fide prospective purchaser liability defenses. We understand that this Phase I ESA was performed as due diligence prior to a potential acquisition of the Site by the Herkimer County IDA.

2.2 Scope of Services

In accordance with ASTM E1527-13, the scope of services for this assessment included the following components:

- A review of practically reviewable and reasonably ascertainable records from standard environmental sources and other environmental records. Records that may be reviewed as part of this assessment include state, municipal, and federal regulatory agency record sources, standard historical records, recorded land title records, previous environmental reports, and other sources as applicable;
- A Site reconnaissance;
- Interviews with the present and/or past Site owner or operator as available, as well as state and local government officials and others familiar with the Site as necessary;
- Report preparation; and,
- ASTM E1527-13 Non Scope Considerations, as detailed in Section 7.11.

Assessment of Business Environmental Risks (BERs), such as potential hazardous building materials and/or other Non-Scope Considerations as defined in Section 13 of ASTM E1527-13, was requested and was included in the scope of work for this Phase I ESA.

2.3 Significant Assumptions



No significant assumptions were made during completion of this assessment other than the normal reliance on the validity and/or accuracy of the information obtained from various sources pursuant to ASTM E1527-13.

2.4 Limitations and Exceptions

All work conducted by HRP in connection with the performance of this Phase I ESA, and all work performed under the Terms and Conditions as outlined in the HRP Proposal #0011072 dated February 18, 2022 and any follow-up work is subject to the following limitations.

- The observations described in this report are made under the stated conditions. The findings, opinions, and conclusions presented in the report are based solely upon the indicated services, and not on scientific tasks or procedures beyond the scope of the described services, including those identified in Section 2.2.
- In preparing Project Reports, HRP relies on certain information provided by state and local officials and information and representations made by other parties referenced therein, and on reasonably ascertainable and practically reviewable information contained in the files and records of state, federal, and local agencies made available to HRP at the time of the Site assessment. To the extent that such files or records are missing, incomplete, or were not provided to HRP, we are not responsible. Although there may be some degree of overlap in the information provided by these various sources, HRP did not attempt to independently verify the accuracy or completeness of all information reviewed or provided during the course of this Site assessment.
- A subsurface investigation of the Site was not completed as part of this Phase I ESA. As such, the geological and hydrogeological characteristics of the Site are based solely on available documentation and information, including published sources pertaining to the area of the Site. The information from these sources may vary from actual Site-specific conditions. Actual data pertaining to the subsurface characteristics of the Site can only be obtained through a subsurface investigation.

2.5 User Reliance

This report has been prepared by the staff of HRP for the User under the professional supervision of the environmental professional whose signature appears here in. Neither HRP, nor any staff member assigned to this investigation has any interest or contemplated interest, financial or otherwise, in the subject or surrounding properties, or in any entity which owns, leases, or occupies the subject or surrounding properties or which may be responsible for environmental issues identified during the course of this investigation, and has no personal bias with respect to the parties involved.

The information contained in this report has received appropriate technical review and approval. The opinions and conclusions represent professional judgments and are founded upon the findings of the investigations identified in the report and the interpretation of such data based on our experience and expertise according to the existing standard of care. No other warranty or limitation exists, either expressed or implied.



The investigation was prepared in accordance with the ASTM E1527-13 Phase I ESA scope of work for the use and benefit of the User. It is based, in part, upon documents, writings, and information owned, possessed, or secured by the User. Neither this report, nor any information contained herein shall be used or relied upon for any purpose by any other person or entity without the express written permission of HRP.

3.0 SITE AND VICINITY DESCRIPTION

The following Site and area description is based on HRP's observations, interviews with knowledgeable parties (including the User), research conducted at pertinent state and local offices, and information provided by the User. Topographic, geologic and hydrogeologic information is based on HRP's review of the sources listed herein.

3.1 Legal Description and Ownership

Site Name	Former Chip's Service Station
Site Address	4360 Acme Road, Frankfort, NY 13357
Current Site Owner	119.27-1-13 (Parcel A) and 119.27-1-14 (Parcel B): Richard Cassella 119.27-1-15 (Parcel C): Christopher and Melissa Balch
Date of Ownership	Parcel A- March 7, 2007 Parcel B- March 7, 2007 Parcel C- Unknown
Parcel ID No.	Parcel A- 119.27-1-13 Parcel B- 119.27-1-14 Parcel C- 119.27-1-15
Zoning	Parcel A- C-1 Commercial Parcel B- R-1 Residential Parcel C- R-1 Residential
Latitude/ Longitude	43.0240570, -75.0546090

3.2 Site Characteristics

Parcel Area & Shape	Parcel A- 0.28 acres, trapezoid Parcel B- 0.06 acres, trapezoid Parcel C- 0.13 acres, rectangular
Adjoining Roads	The Site is adjoined by Acme Road to the north and NYS 5S to the south.
Parking Areas	Paved parking areas surround the Site building.
Site Access	The Site is accessed by Acme Road from the north.

Buildings and other structures; construction type	<p>Gas station/automotive service building – approximately 1,330 ft², single-story, concrete block, slab-on-grade, reportedly constructed in 1935.</p> <p>Residential building – approximately 800 ft², two-story, wood framed, cement shingle and wood sided, asphalt shingle roofing with basement foundation, reportedly constructed in 1935.</p> <p>Fuel dispenser canopy - 484 ft², metal framed, reportedly constructed in 1980.</p>
Basement	<p>An unfinished basement is reportedly associated with the residential building. The basement was not accessible during the Site visit.</p>
Current Site Use	<p>The gas station/automotive service building is currently used for storage including tools, motor vehicles, automotive parts, automotive fluids, and building materials.</p> <p>The residential building is reportedly vacant. Access to the residential building was not provided during the Site reconnaissance.</p>
Current Occupant(s)	<p>The Site is currently vacant.</p>
Other Pertinent Site Features	<p>One (1) 86 ft² advertising billboard located on the southern portion of the Site (Parcel B).</p>

3.3 Utilities

Potable Water Source	<p>Municipal water is provided by the Town of Frankfort.</p>
Sewage Disposal	<p>A municipal sewer system was reportedly connected in the 1980's on the north side of the Site.</p>
Electricity	<p>The Site is not currently receiving electricity services. The Site was previously serviced by National Grid.</p>
Municipal Solid Waste Disposal	<p>The Site is not currently receiving public solid waste collection.</p>
Heat Type and Provider	<p>The Site previously utilized a waste oil burner. A 300-gallon waste oil AST is reportedly present within the Site building but was not observed during the Site reconnaissance.</p>
Other Pertinent Site Features	<p>No other pertinent site features.</p>

3.4 Adjoining Properties

General Area Use	Land use in the vicinity of the Site generally consists of mixed commercial and residential properties.
Adjoining Properties	<p><i>North:</i> Acme Road, followed by commercial and residential structures.</p> <p><i>South:</i> NYS Route 5S</p> <p><i>East:</i> Vacant, cleared lot followed by intersection of Acme Road and NYS Route 5S.</p> <p><i>West:</i> Residential structures</p>

3.5 Physical Setting

3.5.1 Geological Characteristics

Soils	According to United States Department of Agriculture Soil Conservation Service, the Site reportedly consists of six soil units. The most prominent unit, Howard, represents 75% of soil composition. The typical profile for the Howard series is gravelly fine sandy loam, 3 to 8 percent slopes, followed by gravelly sandy loam to extremely gravelly loamy fine sand. The Site is comprised of 5% Fredon, 5% Phelps, 5% Herkimer, 5% Hartland, and 5% Agawam.
Surficial Geology	According to the Surficial Geologic Map of New York, Hudson-Mohawk Sheet, surficial geology on-Site is classified as outwash sand and gravel and lacustrine sand.
Bedrock Geology	According to the Surficial Geologic Map of New York, the bedrock geology of the Site is unknown.
Bedrock Outcrops	Bedrock outcrops were not observed on-Site.

3.5.2 Hydrogeological Characteristics

Estimated Depth to Groundwater	Approximately fifteen (15) feet below ground surface (bgs)
Inferred Ground Water Flow Direction	Northeast toward the Mohawk River.
Nearest known Water Supply Well	USGS NY Water Well HE 1349 is located 2,241 feet southeast of the Site at 43.01107, -75.02556.

*The flow direction and depth to groundwater may vary depending upon seasonal variations in precipitation and other hydrogeological factors. Without the benefit of on-Site groundwater monitoring wells surveyed to a datum, groundwater depth and flow direction on the Site cannot be conclusively determined.



3.5.3 Topographic Characteristics

Topographic Map	14123567 Ilion, NY 2019
Approximate Elevation	402 ft above sea level.
Slope	Topography slopes to the northeast.

A topographic map of the Site and surrounding area is included as **Figure 1**.

3.5.4 Other Physical Setting Information

FEMA Flood Zone	The Site is not located within the 100-year or 500-year FEMA flood zones.
Wetland Inventory Listing	No designated National Wetland Inventory (NWI) wetland areas were identified or reported on the Site.
Wetlands	No obvious wetlands were observed on-Site however the Site is located within the checkzone of state regulated wetland IN-5, a Class 2 wetland of 132.3 acres.
Surface Water Bodies On-Site	None present.
Name / Distance / Direction of nearest surface water body	The Mohawk River is located approximately 1/3-mile northeast of the Site.

4.0 USER PROVIDED INFORMATION

ASTM Practice E1527-13 defines the User as “the party seeking to use Practice E 1527 to complete an environmental site assessment of the property. A User may include, without limitation, a potential purchaser of property, a potential tenant of property, an owner of property, a lender, or a property manager.”

The Property data was obtained for the User by HRP from the associated City/County online databases. An ASTM E1527-13 User Questionnaire was not completed for this assessment by the User.

5.0 ENVIRONMENTAL RECORDS REVIEW

HRP obtained and evaluated records from standard environmental record sources and other environmental state, municipal, and federal regulatory agency record sources in accordance with ASTM E1527-13. These sources may include various files and databases concerning the Site, adjoining properties, and/or properties in the surrounding area. Records and information were obtained from a commercial database provider, on-line searches, specific record searches, interviews, and/or inquiries to state, federal, and local agencies, as necessary.

5.1 Environmental Database Records

Standard environmental records sources were obtained via Environmental Database Resources Inc. (EDR), a commercial database provider, for the Site and properties within the applicable ASTM E1527-13 minimum search distance. The following table lists the standard environmental record sources required to be researched in accordance with ASTM E1527-13, and the associated minimum search distances identified for each applicable database.

Source	Search Distance (miles)	Source	Search Distance (miles)
<i>Federal</i>		<i>State and Tribal</i>	
Federal NPL	1.0	Hazardous Waste Sites	1.0
Federal De-listed NPL	0.5	Solid Waste Disposal and/or Landfill Sites (SWD/LF)	0.5
Federal CERCLIS	0.5	Leaking Underground Storage Tanks (LUST)	0.5
Federal CERCLIS NFRAP Sites	0.5	Underground Storage Tanks (UST)	Property and adjoining properties
Federal RCRA CORRACTS Facilities	1.0	Institutional / Engineering Control Registries	Property only
Federal RCRA TSD Facilities	0.5	Voluntary Cleanup Sites (VCS)	0.5
Federal RCRA Generators	Property and adjoining properties	Brownfield Sites	0.5
Federal Institutional / Engineering Control Registries	Property only	Spills	Property and adjoining properties
Federal ERNS	Property only		

EDR's database report also includes database records in addition to the standard environmental records sources listed above. The EP has used all pertinent information compiled in the EDR Radius Map Report (**Appendix D**) to help identify recognized environmental conditions in connection with the Site.



The following summarizes the EPs evaluation of the associated database listings, which is presented in order from closest to furthest from the Site:

Site

Name:	Chip's Service, Inc. (Site)
Facility ID:	PBS ID: 6-077895
Database(s):	UST, AST, FINDS, EDR Historic Auto
Address:	4360 Acme Road
Distance (ft/mi.) from Site:	0 (Site)
Direction from Site:	N/A
Elevation relative to the Site	N/A

The Site was identified on the UST and AST databases for an inactive PBS registration (ID: 6-077895) in the NYSDEC PBS Database. Two (2) 6,000-gallon gasoline USTs and one (1) 8,000-gallon gasoline UST were removed in 1991. Additionally, one (1) 2,000-gallon UST of unknown contents was closed-in place in 1991. One (1) 10,000-gallon gasoline, one (1) 6,000-gallon gasoline UST, and one (1) 4,000-gallon gasoline UST installed in 1991 are currently listed as "in service" at the Site. One (1) approximately 300-gallon waste oil/used oil AST installed in 1994 is reported as "in service" at the Site. No releases have been reported associated with the current USTs at the Site.

The Site was also identified on the Facility Index System (FINDS) database related to the use of the Site by the Clifford Fuel Co., Inc. for an enforcement/compliance activity listing with a start date of December 3, 2008. No additional information regarding the listing was obtained. Further assessment does not appear to have been required.

The Site was listed in the EDR Historical Auto database as Chip's Service Center, Inc., gasoline service station, from 1997 through 2008 and Bailey's Auto Small Engine Repair, from 2011 through 2014.

Based on the use of the Site for as a gasoline station since at least 1935, lack of tank closure documents associated with the former Site USTs, and unknown status of USTs and AST currently located on-Site, the current and historic use of the Site as a gasoline station is considered a REC.

Additional tank-related is summarized in Sections 5.2.1, 5.5, and 7.8.

Surrounding Area

Based on the relative distance from the Site, area topography, suspected direction of groundwater flow, and/or other factors, the remaining facilities listed in the regulatory database records search are not considered a REC to the Site.

Orphan Database

Orphan sites are properties that, due to an inadequate or incomplete addresses in the government database or base map files, are not able to be geographically located, (i.e., mapped or geocoded). The EDR Radius Map Report identified three (3) orphan sites. Upon HRP's review of the limited

information provided for these orphan sites, HRP does not consider any of the listed orphan sites to be REC.

5.2 File Review: Local and State Agencies

To supplement the standard environmental sources identified in Section 5.1, HRP personnel searched practically reviewable and reasonably ascertainable local and state agency records of the various regulatory agencies, as detailed below, to help identify recognized environmental conditions associated with the Site. Copies of pertinent information obtained from agency files are included in **Appendix E**.

5.2.1 Applicable State Environmental Agency

A Freedom of Information Law (FOIL) request was submitted to the NYSDEC on June 8, 2022 to review any available files associated with the Site. The FOIL office will attempt to identify files from the regulatory departments of NYSDEC.

NYSDEC PBS provided UST and AST registration files and compliance inspection reports for the Site from 1986 through 2010. A routine compliance inspection conducted by NYSDEC PBS identified several violations associated with maintenance of the Site USTs and ASTs. A Consent Order associated with the observed violations was signed by Clifford Fuel Company, Inc. on January 6, 2010. Clifford Fuel Company, Inc. subsequently submitted a letter reporting ceasing of operations on February 17, 2010 which indicated that all gasoline dispensers and product within the USTs was removed from the Site.

A review of available NYSDEC documents also indicates that one (1) gasoline spill (#9101299) was reported on April 30, 1991 when stained soil was discovered during the removal of three (3) USTs at the Site. Approximately eighteen (1) cubic yards of petroleum contaminated soil were removed from the Site and the release was closed on August 28, 1991. One (1) soil sample was collected for TCLP analysis. Petroleum constituents of concern were not detected in the soil sample collected. Based on the current reported regulatory status of the spill, the documented spill is considered a HREC.

In addition, HRP reviewed the NYSDEC PBS/CBS, Spills and Remediation Site Online databases on June 6, 2022, to determine if the Site was identified. The Site has an inactive PBS registration (ID: 6-077895) for retail sales of gasoline. The Site was not identified on the Spills and Remediation Site databases. The files associated with the Site are provided in **Appendix E**.

5.2.2 Fire Department/Fire Marshal

The Frankfort Fire Department was contacted in an attempt to identify any files associated with the Site. At the time of the issuance of this report, no records were identified on file for the Site. Should relevant files or other information become available following the issuance of this report, the User will be notified and an addendum to this Phase I ESA will be issued, upon request.

5.2.3 Building/Engineering Department



The Frankfort Building/Engineering Department Office was contacted in an attempt to identify any files associated with the Site. Records provided by the Town include several notices of violation/orders to remedy for the lack of upkeep to the property between 2015-2019. In addition, the building department stated that the building was constructed in 1935, that storage tanks were replaced in 1990 with no records available, that water is provided by the Village of Frankfort, and that the on-Site sewer was likely connected in the early 1980's.

5.2.4 Health Department

The State Health Department Office was contacted in an attempt to identify any files associated with the Site. No records were identified on file for the Site.

5.2.5 Public Works Department

The Frankfort Public Works Department Office was contacted in an attempt to identify any files associated with the Site. The Site is provided with municipal water and sewer connections by the Village of Frankfort and the Town of Frankfort, respectively. The sewer was likely connected in the early 1980's.

5.2.6 Planning and Zoning Department

The Frankfort Zoning Department Office was contacted in an attempt to identify any files associated with the Site. The Site is zoned as C1-Commercial.

5.2.7 Tax Assessor's Office

Available property cards for the Site were obtained on June 8, 2022 via the Herkimer County Tax Assessor's Office on-line database records. A preliminary review of available title information is provided below.

According to the Tax Assessor's records, the Site includes three (3) parcels of land, currently listed as tax ID's: 119.27-1-13 (Parcel A), 119.27-1-14 (Parcel B), and 119.27-1-15 (Parcel C).

Parcel A: 119.27-1-13		
Deed Book/Page	Date	Prior Ownership
1210/301	3/7/2007	Richard Cassella
Unknown	Unknown	James Dejohn

Parcel B: 119.27-1-14		
Deed Book/Page	Date	Prior Ownership
1210/301	3/7/2007	Richard Cassella

Parcel C: 119.27-1-15		
Deed Book/Page	Date	Prior Ownership
193/874	Unknown	Christopher and Melissa Balch

No prior ownership records were available for Parcel B or Parcel C.

Additional information from recorded land title records is provided in Section 4.0. A copy of the title record(s) is attached in **Appendix C**.

Title records did not indicate obvious historical ownership or uses that are believed to have adversely impacted the environmental quality of the Site. However, a complete review of chain of title and other recorded land title records was not conducted by HRP or provided by the User.

HRP does not consider the lack of complete chain of title and other recorded land title records to be a significant data gap that prevented the identification of RECs at the Site.

5.3 Tribal Records

A comprehensive review of tribal records was not conducted as part of this assessment, other than the records and databases available through EDR (see Section 5.1). The Site is not located within a federal or state designated tribal area, according to information obtained during this assessment.

5.4 Previous Environmental Investigations

Previous environmental investigations were not provided to HRP for review as part of this assessment.

5.5 Other Environmental Record Sources

No other historical sources or environmental records were identified as part of this Phase I ESA.

6.0 SITE HISTORY

The information sources used to obtain information regarding the Site history and the findings obtained from those sources are discussed in the following sections. Pertinent Site history information obtained from various sources is included in **Appendices F through I**.

6.1 Aerial Photographs

Available aerial photographs showing the Site and surrounding area were obtained from EDR. Copies of the aerial photographs are included in **Appendix F**. Information obtained from review of the aerial photography is discussed below:

Year	Scale	Description of Key Features of Site and Surrounding Area
1942 1957 1959	1"=500'	The Site appears developed with one (1) single-family residence located in the northwestern portion of the Site and one (1) commercial building located in the central portion of the Site. The surrounding properties appear developed with a mix of residential and commercial buildings. Acme Road appears to be located to the northeast of the Site.
1974- 2006	1"=500'	The Site commercial building appears to be utilized as a gasoline station with dispensers located to the southeast of the commercial building. Structures located to the southwest and southeast of the Site have been demolished to make way for a new road configuration.
2009 2013 2017	1"=500'	The Site and surrounding area appear essentially the same as the previous aerial photograph with the exception that the residential dwelling previously located on the northwestern portion of the Site has been demolished. Adjacent properties include Acme Road to the northeast, Route 5 to the south, residential dwellings to the northwest, and residential dwellings and commercial buildings to the northeast.

6.2 Historical Topographic Maps

Historical topographic maps showing the Site and surrounding area were obtained from EDR. Information obtained from review of historical topographic maps is provided below. Copies of the historical topographic maps are included in **Appendix G**.

Year	Description of Key Features of Site and Surrounding Area
1898 1900	One (1) structure is depicted on the Site. Structures are depicted on northern and southeastern adjoining properties. Acme Road is depicted along the northeastern Site boundary. The Site is located between the towns of Frankfort and Ilion. The Erie Canal is depicted to the southwest of the Site and the Mohawk River is depicted to the northeast of the Site.

Year	Description of Key Features of Site and Surrounding Area
1943 1945 1949	Two (2) structures are depicted on the Site. Additional structures are depicted to the northeast, northwest, and southeast of the Site. Erie Canal previously depicted to the south of the Site is listed as abandoned.
1982	No significant changes appear on the Site and surrounding area with the exception that the road configuration changed in the vicinity of the Site to it's current configuration.
2013 2016 2019	Structures are not depicted on the topographic maps from 2013 to 2019. Acme Road is depicted to the northeast of the Site and Route 5 is depicted to the south of the Site.

6.3 Sanborn Fire Insurance Maps

HRP reviewed available Sanborn Fire Insurance Company Maps from EDR for the Site and surrounding areas. Pertinent information obtained from review of the Sanborn Maps is provided below. Copies of Sanborn maps are provided in **Appendix H**.

Year	Description of Key Features of Site and Surrounding Area
1914	The Site is not depicted on the 1914 Sanborn Map. The Erie Canal is depicted to the southwest of the Site.
1923	One (1) two-story residential dwelling is depicted on the northwest portion of the Site. Residential structures are depicted to the northwest, northeast, and southeast of the Site. East Main Street (Acme Road) is depicted to the northeast of the Site. The (dry) Erie Canal is depicted to the southwest of the Site and a gasoline fueling station is depicted nearby to the southeast of the Site.
1938	The Site appears improved with a store and an attached dwelling, two (2) gasoline tanks to the north of the store, and a grease pit located to the southwest of the store. The same two-story residential dwelling is still depicted on the northwest portion of the Site. Residential structures are depicted to the northwest, northeast, and southeast of the Site. East Main Street (Acme Road) is depicted to the northeast of the Site. The (dry) Erie Canal is depicted to the southwest of the Site and a gasoline fueling station is depicted nearby to the southeast of the Site.
1962	The Site store structure appears to have been expanded to the northwest and the grease pit is no longer depicted on the Site. The same two-story residential dwelling is still depicted on the northwest portion of the Site. The Site is labeled as a Filling Station. Residential structures are depicted to the northwest, northeast, and southeast of the Site. East Main Street (Acme Road) is depicted to the northeast of the Site. A gasoline fueling station is depicted nearby to the east of the Site.

6.4 City Directories

City directories provided by EDR at approximate five-year intervals were reviewed by HRP personnel. Information from city directories is summarized below.



Date	Site Address Listings
2000	The Site is not listed.
2005	The Site is occupied by Chip's Service Center, Inc.
2010	The Site is occupied by Clifford Fuel.
2014-2017	The Site is not listed.

Upon HRP's review of the City Directory documents, no neighboring properties were identified that are considered a recognized environmental condition to the Site. A copy of the city directory information is included in **Appendix I**.

6.5 Other Historical Sources Reviewed

No additional information on Site history was reviewed as part of this assessment.

6.6 Summary of Site History and Surrounding Area

The history of the Site and surrounding area was reviewed from 1898 to the present through the sources described in this section and other portions of this report. Based on the available information, the following is a summary of the Site's use, and that of the surrounding area:

Year	Site	Notable Surrounding Properties
1898-1920's	One (1) two-story residential dwelling is depicted on the northwest portion of the Site.	Residential structures are depicted to the northwest, northeast, and southeast of the Site. East Main Street (Acme Road) is depicted to the northeast of the Site. The (dry) Erie Canal is depicted to the southwest of the Site and a gasoline fueling station is depicted nearby to the southeast of the Site.
1935-1960's	According to the Town of Frankfort property records, the Site gasoline station/automotive service building was constructed c. 1935. On the 1938 Sanborn Map, the Site appears improved with a store and an attached dwelling, two (2) gasoline tanks to the north of the store, and a grease pit located to the southwest of the store. The same two-story residential dwelling is still depicted on the northwest portion of the Site.	No significant changes noted.

Year	Site	Notable Surrounding Properties
1962-1970s	The Site store structure appears to have been expanded to the northwest and the grease pit is no longer depicted on the Site. The same two-story residential dwelling is still depicted on the northwest portion of the Site. The Site is labeled as a Filling Station.	Additional residential structures are depicted to the northwest, northeast, and southeast of the Site. East Main Street (Acme Road) is depicted to the northeast of the Site. A gasoline fueling station is depicted nearby to the east of the Site.
1974-2006	No significant changes noted.	Structures located to the southwest and southeast of the Site have been demolished to make way for a new road configuration.
2009-present	The residential dwelling previously located on the northwestern portion of the Site was demolished. Site appears developed as present day.	Adjacent properties include Acme Road to the northeast, Route 5 to the south, and residential dwellings to the northwest.

7.0 SITE RECONNAISSANCE

7.1 Methodology and Limiting Conditions

Mr. James Charter and Ms. Cassandra George of HRP conducted the Site reconnaissance on July 7, 2022. HRP was provided Site access by Mr. John Piseck, Jr., Executive Director of Herkimer County IDA. Mr. Glenn Asnoe, Frankfort Town Supervisor and a former Site owner, was interviewed for additional information regarding the Site.

Information obtained through during the reconnaissance is presented in the following sections. Conditions that limited the Site reconnaissance are listed below:

- Access to the interior of the gas station/automotive service building was limited due to obstruction and safety concerns; and
- Access to the interior of the residential building was not provided by the owner.

7.2 Current Site Operations

Currently the Site is a vacant gas station/automotive service building with a vacant attached residence.

7.3 Raw Material Storage & Handling

Retail size containers (<5 gallons) of automotive fluid were observed stored within the gas station/automotive service building. Significant staining was observed on the concrete floor within the gas station/automotive service building.

During an interview, the Town Supervisor and previous Site owner, Mr. Glenn Asnoe, indicated that four (4) unregistered gasoline USTs were reported north of the current canopy and one (1) unregistered waste oil UST was reported inside the gasoline station/automotive service building. A GPR survey was conducted on July 14, 2022, during a Phase II ESA that was conducted concurrently with a Phase I ESA, to identify the location of current USTs and historic USTs present at the Site. The GPR survey identified three (3) USTs in the current UST pit located to the south of the canopy and four (4) USTs to the north of the canopy. The GPR did not identify evidence of a waste oil UST on the Site. Mr. Asnoe indicated that the four (4) USTs north of the canopy were previously emptied, however, supporting documentation was not located.

Three (3) petroleum USTs are currently still located on the Site and were reportedly emptied of all product in 2010. Fuel dispensers were also removed from the Site in 2010. The historic storage of retail fuel is further discussed in Section 7.8 below.

7.4 Waste Generation & Handling

The following wastes were present on the Site at the time of the Site reconnaissance:

- Reportedly, one (1) registered 300-gallon AST containing waste oil is reported as in service and located within the gas station/automotive service building. The AST was not observed during site reconnaissance due to building access limitations.

- Evidence (vent pipe) of one (1) UST was observed north of the servicing garage. It is suspected that if an unregistered UST was present at this location and it would have likely been utilized for waste oil given the proximity to the automotive repair area. The GPR survey conducted on-Site was limited in the suspected location of the unregistered UST. An occupant of the Site obstructed access by placing personal property on top of the location.
- One (1) 30-gallon polyethylene drum labeled as antifreeze was observed behind the gas station/automotive service building.
- One (1) 55-gallon steel drum with unknown contents observed behind the gas station/automotive service building. Drum appeared rusted and tipped over. Black staining was observed on the ground around the drum.
- Four (4) 55-gallon empty steel drums were observed behind the gas station/automotive service building. The drums appeared rusted with holes and tipped over.
- Two (2) 55-gallon empty steel drums were observed on the roof of the Site residential building. The drums appeared rusted and tipped over.
- Several tires and other waste debris were observed behind the Site buildings.

The drums were observed to be stored in an exterior uncovered location west of the Site buildings. Staining was observed around one (1) drum; however, overgrown vegetation limited a complete inspection of the ground surface around each drum.

7.5 Historical Site Operations, Materials Usage, and Waste Generation

Based on available information, historic Site operations included those typical to automotive repair, retail gasoline sales from at least 1935 through 2010. Additionally, the Site has historically been developed for residential use with a residence located on the northwestern portion of the Site from 1898 through 2006 and a residence attached to the gas station/automotive service building from 1935 to present.

The Site has operated as an automotive service center since at least 1935. One (1) approximately 300-gallon waste oil/used oil AST installed in 1994 is reported as "in service" at the Site and is reported as located to the west of the gasoline station/automotive service building. A grease pit (i.e. oil changing pit) was reportedly utilized at the Site from approximately 1938 through the 1960s and was located southwest of the gas station/automotive service building. Evidence of a second oil changing pit was observed within the Site building during the Site reconnaissance. Information regarding the handling practices of waste oil generated associated with the historic pits was not identified.

Additionally, during the Site reconnaissance, several 55-gallon drums of unknown contents were observed to be stored in an uncovered exterior location outside of the Site buildings, one (1) in-ground hydraulic lift was observed within the auto service area, and significant staining was observed within the auto service building.

7.6 Exterior Observations

An inspection was performed of exterior areas of the Site to obtain information that may indicate the presence of recognized environmental conditions or other potential environmental concerns.

A summary of specific exterior observations is provided below:

Item	Description
Unidentified Containers	<ul style="list-style-type: none"> • One (1) 30-gallon polyethylene drum labeled as antifreeze observed behind the Site building. • One (1) 55-gallon steel drum with unknown contents observed behind the Site building. Drum appeared rusted and tipped over. Black staining was observed on the ground around the drum. • Four (4) 55-gallon empty steel drums observed behind the Site building. The drums appeared rusted with holes and tipped over. • Two (2) 55-gallon empty steel drums observed on the roof of the Residential building. The drums appeared rusted and tipped over.
Unusual Odors	No unusual orders were observed.
Pools of Liquid	No pools of liquid were observed.
Pits, Ponds, Lagoons	No pits, ponds, or lagoons observed.
Stained Soil or Pavement	Additionally, <i>de minimis</i> staining was observed on the pavement to the northwest of the Site building.
Stressed Vegetation	No stressed vegetation was observed.
Fill/Solid Waste Disposal	Several tires and other waste debris were observed behind the Site buildings.
Disturbed Soils, Unusual Topographic Features	No disturbed soils or unusual topographic features were observed.
Wells	No drinking water wells were observed on-Site.
Patched Asphalt/ Concrete Areas (large)	One (1) patched asphalt area was observed north of the canopy.
Railroad Spurs	No railroad spurs were observed.
Other Issues of Environmental Concern	The residential building was observed to have cement shingle siding.

7.7 Interior Observations

An inspection was performed of interior areas of buildings and structures on the Site to obtain information that may indicate the presence of recognized environmental conditions or other potential environmental concerns.

A summary of specific interior observations is provided below:

Item	Interior Observation
Unidentified Containers	Two (2) open plastic basins containing what appeared to be used oil was observed on the floor. Several small unidentified containers were observed.
Staining	Extensive staining was observed on the floor inside the gas station/automotive service building.
Unusual Odors	No unusual odors were observed.
Pools of Liquid	No pools of liquid were observed.
Other Issues of Environmental Concern	<p>A 5' x 3' concrete patch was observed inside the gas station/automotive service building. The Town of Frankfort Supervisor indicated that the patch may be associated with a former oil pit.</p> <p>One (1) in-ground hydraulic car lift was observed within the gas station/automotive service building.</p>

7.8 Storage Tank Summary

The Site was identified as Chips Service Station (ID 6-077895) on the PBS database. Three (3) USTs and one (1) AST are currently listed as "In Service" on the Site. Specific information on USTs is included in the following table.

STORAGE TANK SUMMARY						
Underground Tanks						
Tank I.D.	Date of Installation/ Removal	Size*	Contents	Construction	Registered?	Current Status
1	9/1/1971, 5/1/1991	6,000	Gasoline	Steel	Yes	Removed
2	9/1/1971, 5/1/1991	8,000	Gasoline	Steel	Yes	Removed
3	8/1/1985, 5/1/1991	6,000	Gasoline	Steel	Yes	Removed
4	Unknown, 5/1/1991	2,000	Unknown	Steel	Yes	Closed in Place
5	5/1/1991	10,000	Gasoline	Steel	Yes	In Service
6	5/1/1991	6,000	Gasoline	Steel	Yes	In Service
7	5/1/1991	4,000	Gasoline	Steel	Yes	In Service
ABOVE-GROUND TANK SUMMARY						
Tank I.D.	Date of Installation/ Removal	Size*	Contents	Construction	Registered?	Current Status
8	10/1/1994	300	Waste oil	Steel	Yes	In Service
* Sizes in gallons				N/A = Not Applicable		

The Site is also listed in the UST and AST registration files for active and former USTs and AST. as detailed in Sections 5.1 and 5.2.1.

NYSDEC PBS provided UST and AST registration files and compliance inspection reports for the Site from 1986 through 2010. A routine compliance inspection conducted by NYSDEC PBS June 22, 2009 identified several violations associated with maintenance of the Site USTs and ASTs. A Consent Order associated with the observed violations was signed by Clifford Fuel Company, Inc. on January 6, 2010. Clifford Fuel Company, Inc. subsequently submitted a letter reporting ceasing of operations on February 17, 2010 which indicated that all gasoline dispensers and product within the USTs was removed from the Site.

Additionally, a review of available NYSDEC documents indicates that one (1) gasoline spill (#9101299) was reported on April 30, 1991 when stained soil was discovered during the removal of three (3) USTs at the Site. Approximately eighteen (1) cubic yards of petroleum contaminated soil were removed from the Site and the release was closed on August 28, 1991. One (1) soil sample was collected for TCLP Analysis. Petroleum constituents of concern were not detected in the soil sample collected. Based on the current reported regulatory status of the spill, the documented spill is considered a HREC. The documents associated with compliance and the reported spill are attached in **Appendix E**.



7.9 Site Drainage Features

Item	Description
Oil/Water Separators	No oil/water separators observed.
Floor Drains and Sumps	No floor drains or sumps were observed.
Catch Basins	One (1) catch basin was observed north of the Site buildings associated with the municipal sewer
Detention Basins, Outfalls	No detention basins or outfalls observed.
Other	No other site drained features observed.

7.10 PCB-Containing Equipment

This Phase I ESA is not an inventory of polychlorinated biphenyl (PCB) containing equipment and is not designed or intended for such use. A complete inspection of these types of equipment and materials is beyond the scope of this investigation. One (1) pole-mounted transformer was observed in the northwest portion of the Site. No evidence of leaks or release associated with the transformers was identified during the Site reconnaissance.

7.11 Non-Scope Considerations/Business Environmental Risks (BERs)

HRP conducted a cursory, visual evaluation of the following non-scope considerations, as requested by the User, and in conjunction with the Phase I ESA Site reconnaissance. This evaluation was performed to offer a limited evaluation of the applicable conditions and should not be construed as a thorough assessment or a compliance review with respect to federal, state, or local regulations. Unless otherwise specified, no testing was conducted as part of this evaluation. A thorough assessment of each non-scope consideration may be warranted, as appropriate, by a qualified professional.

Asbestos-Containing Materials (ACM)	<ul style="list-style-type: none"> ➤ Asbestos sampling was not requested or performed. Based on the reported date of construction of the Site buildings (c. 1935), the potential for ACM is considered high. ➤ The south and east sides of the residential building were identified as having composite shingle siding likely dating back to the original construction in 1935. These shingles are considered suspect ACM.
Lead Paint	<ul style="list-style-type: none"> ➤ LBP screening was not requested or performed. Based on the reported date of construction of the Site buildings (c. 1935), the potential for LBP is considered high. ➤ Cracked and peeling paint was observed on the exterior of the Site buildings.

Lead in Drinking Water	➤ Drinking water testing was not requested or performed. Based on the reported date of construction of the Site buildings (c. 1935), the potential for lead in drinking water is considered high.
Radon	➤ The Site is located in Herkimer County and identified within EPA Zone 3 where average radon activity has been reported at concentrations less than two picocuries per liter (pCi/L).
Water Intrusion/Mold	➤ Mold sampling was not requested or performed. ➤ Significant water intrusion was observed in the gas station/automotive service building. In addition, the roof on the rear of this building appeared to be failing.
Erosion and Soil Control Concerns	➤ No significant erosion or soil control concerns were observed associated with the Site.
Environmental Compliance	➤ No environmental compliance concerns were identified.
Other Issues of Concern	➤ No other issues of concern were identified.

The following non-scope considerations are considered Business Environmental Risks (BERs) for the Site:

- Based on the reported date of construction of the Site buildings (c. 1935), the potential for ACM is considered high. The south and east sides of the residential building were identified as having composite shingle siding likely dating back to the original construction in 1935. These shingles are considered suspect ACM.
- LBP screening was not requested or performed. Based on the reported date of construction of the Site buildings (c. 1935), the potential for LBP is considered high. Cracked and peeling paint was observed on the exterior of the Site buildings.

8.0 INTERVIEWS

HRP conducted interviews with the following persons during the course of this assessment. Information obtained from the interview(s) is incorporated throughout applicable portions of this Report.

Person Interviewed	Date	Type of Communication	Relationship to Site
John J. Piseck, Jr.	2/18/2022	Email	Executive Director, Herkimer County IDA
Glenn Asnoe	7/13/22	In-person	Former owner, Town of Frankfort Supervisor
NYSDEC	6/8/2022	Online FOIL request	NYSDEC FOIL representative
NYSDOH	6/8/2022	Email	NYSDOH FOIL representative
Fire Department/ Fire Marshal	6/8/2022	Online FOIL request	Fire Marshal
Building/ Engineering Dept.	6/8/2022	Online FOIL request	General Staff
Public Works Dept.	6/8/2022	Online FOIL request	General Staff
Planning & Zoning Dept.	6/8/2022	Online FOIL request	General Staff
Tax Assessor's Office	6/8/2022	Online FOIL request	General Staff
Town of Frankfort Code Department	6/13/2022	Email	General Staff
Town of Frankfort Clerk	6/8/2022	Email	General Staff

9.0 DATA GAPS

The following table lists key components of the Phase I ESA and whether sufficient information was available to complete and/or evaluate them. It indicates whether information was available, provided, and/or reviewed sufficiently enough to complete the Phase I ESA. Any items not completed represent data gaps that are addressed with comments as indicated. Significant data gaps that may have affected our ability to identify recognized environmental conditions are discussed below.

Requirement	Completed	Comment
Environmental professional involved in planning, review, and interpretation of material	Yes	
Records Review		
Standard Environmental Record Sources	Yes	
Title Records	No	
On-line or in person review of available basic title information	Yes	
User-provided review of recorded land title records	No	Not provided by User
Historical Aerial Photographs	Yes	
Historical Sanborn Fire Insurance Maps	Yes	
USGS Topographic Maps	Yes	
Historical City Directories	Yes	
Fire Department / Fire Marshal	Yes	
Building / Engineering Department	Yes	
Health Department	Yes	
Public Works Department	Yes	
Planning and Zoning Department	Yes	
Tax Assessor's Office	Yes	
Tribal Records	Yes	Site is not located on tribal land
Environmental Liens/Activity Use Limitations	No	Not provided by User
Other Historical Sources	Yes	
Site Reconnaissance		
Visual Inspection	Yes	
Limiting Conditions	Yes	Safe access inside and around the Commercial building and the residence
Use(s) of Adjoining Property(s)	Yes	
Interviews		
Current Owner	No	The current owner was not available for an interview.
Current Operator / Site Manager	No	
Occupants / Employees	No	
Past Owner	Yes	Glenn Asnoe, Town of Frankfort Supervisor
Past Operator / Site Manager	No	
Past Occupants / Employees	No	

The following data gaps limited our ability to identify recognized environmental conditions are therefore considered significant:

- Access to the interior of the gas station/automotive service building was limited due to obstruction and safety concerns due to building integrity/conditions; and
- Access to the interior of the residential building was not provided by the owner.

10.0 FINDINGS AND OPINIONS

The following is a summary of the key findings of this assessment:

- The approximately 0.47-acre Site is improved with one (1) single-story former gasoline station/automotive service building totaling approximately 1,300 ft² constructed c. 1935, one (1) attached two-story residential building totaling approximately 800 ft² constructed c. 1935, and with one (1) approximately 500 ft² canopy. The remainder of the Site includes paved parking, an advertising billboard, and vegetated areas.
- The Site building is not currently occupied. Based on available information, historic Site operations included those typical to automotive repair and retail gasoline sales from at least 1935 through 2010. Additionally, the Site has historically been developed for residential use with a residence located on the northwestern portion of the Site from at least 1898 through 2006 and a residence attached to the gas station/automotive service building from at least 1935 to present.
- The Site has operated as a gas station since at least 1935. The Site was identified on the UST and AST databases for an inactive PBS registration (ID: 6-077895) in the NYSDEC PBS Database. Two (2) 6,000-gallon gasoline USTs and one (1) 8,000-gallon gasoline UST were removed in 1991. Additionally, one (1) 2,000-gallon UST of unknown contents was closed-in place in 1991. One (1) 10,000-gallon gasoline, one (1) 6,000-gallon gasoline UST, and one (1) 4,000-gallon gasoline UST installed in 1991 are currently listed as "in service" at the Site. Additionally, one (1) 300-gallon waste oil AST installed in 1994 is listed as "in service". No tank closure documents were identified.

During an interview, the Town Supervisor and previous Site owner, Mr. Glenn Asnoe, indicated that four (4) unregistered gasoline USTs were reported to be located to the north of the current canopy and one (1) unregistered waste oil UST was reported to be located inside the gasoline station/automotive service building. A GPR survey was conducted on July 14, 2022, during a Phase II ESA that was conducted concurrently with a Phase I ESA, to identify the location of current USTs and historic USTs present at the Site. The GPR survey identified three (3) USTs in the current UST pit located to the south of the canopy and four (4) USTs to the north of the canopy. The GPR did not identify evidence of a waste oil UST on the Site.

- The Site has operated as an automotive service center since at least 1935. One (1) approximately 300-gallon waste oil/used oil AST installed in 1994 is reported as "in service" at the Site and is reported as located to the west of the gasoline station/automotive service building. A grease pit (i.e. oil changing pit) was reportedly utilized at the Site from approximately 1938 through the 1960s and was located southwest of the gas station/automotive service building. Evidence of a second oil changing pit was observed within the Site building during the Site reconnaissance. Information regarding the handling practices of waste oil generated associated with the historic pits was not identified.

Additionally, during the Site reconnaissance, several 55-gallon drums of unknown contents were observed to be stored in an uncovered exterior location outside of the Site buildings,

one (1) in-ground hydraulic lift was observed within the auto service area, and significant staining was observed within the auto service building.

- A review of available NYSDEC documents also indicates that one (1) gasoline spill (#9101299) was reported on April 30, 1991 when stained soil was discovered during the removal of three (3) USTs at the Site. Approximately eighteen (18) cubic yards of petroleum contaminated soil were removed from the Site and the release was closed on August 28, 1991. One (1) soil sample was collected for TCLP analysis. Petroleum constituents of concern were not detected in the soil sample collected.
- No designated NWI wetland areas were identified on the Site. According to the NWI Mapper, a freshwater emergent wetland is located to the north of the Site. The Site is located within the checkzone of state regulated wetland IN-5 and is a Class 2 wetland of 132.3 acres.
- Adjoining properties of concern were not identified.

11.0 **CONCLUSIONS**

11.1 **Recognized Environmental Conditions (RECs)**

We have performed a Phase I ESA in conformance with the scope and limitations of ASTM Practice E1527-13 of 4360 Acme Road, Frankfort, New York. Any exceptions to, or deletions from, this practice are described in Sections 2.0, 7.0, and 9.0 of this report. This assessment has revealed no evidence of recognized environmental conditions in connection with the Site, except for the following:

- The Site has operated as a gas station since at least 1935. The Site was identified on the UST and AST databases for an inactive PBS registration (ID: 6-077895) in the NYSDEC PBS Database. Two (2) 6,000-gallon gasoline USTs and one (1) 8,000-gallon gasoline UST were removed in 1991. Additionally, one (1) 2,000-gallon UST of unknown contents was closed-in place in 1991. One (1) 10,000-gallon gasoline, one (1) 6,000-gallon gasoline UST, and one (1) 4,000-gallon gasoline UST installed in 1991 are currently listed as "in service" at the Site. Additionally, one (1) 300-gallon waste oil AST installed in 1994 is listed as "in service". No tank closure documents were identified.

During an interview, the Town Supervisor and previous Site owner, Mr. Glenn Asnoe, indicated that four (4) unregistered gasoline USTs were reported north of the current canopy and one (1) unregistered waste oil UST was reported inside the inside the gasoline station/automotive service building. A GPR survey was conducted on July 14, 2022, during a Phase II ESA that was conducted concurrently with a Phase I ESA, to identify the location of current USTs and historic USTs present at the Site. The GPR survey identified three (3) USTs in the current UST pit located to the south of the canopy and four (4) USTs to the north of the canopy. The GPR did not identify evidence of a waste oil UST on the Site. Based on the use of the Site as a gasoline station since at least 1935, lack of tank closure documents associated with the former Site USTs, and unknown status of USTs and AST currently located on-Site, the current and historic use of the Site as a gasoline station is considered a REC.

- One (1) approximately 300-gallon waste oil/used oil AST installed in 1994 is reported as "in service" at the Site and is reported as located to the west of the gasoline station/automotive service building. A grease pit (i.e. oil changing pit) was reportedly utilized at the Site from approximately 1938 through the 1960s and was located southwest of the gas station/automotive service building. Evidence of a second oil changing pit was observed within the Site building during the Site reconnaissance. Information regarding the handling practices of waste oil generated associated with the historic pits was not identified.

Multiple 55-gallon drums of unknown contents were observed to be stored in an uncovered exterior location outside of the Site buildings, one (1) in-ground hydraulic lift was observed within the auto service area, and significant staining was observed within the auto service building. Based on the observed waste storage, significant interior staining, use of oil changing pits, and use of one (1) in-ground hydraulic lift, the historic use of the Site for automotive repair is considered a REC.

11.2 Historical Environmental Conditions (HRECs)

This assessment has revealed no evidence of HRECs in connection with the Site, except for the following:

- A review of available NYSDEC documents also indicates that one (1) gasoline spill (#9101299) was reported on April 30, 1991 when stained soil was discovered during the removal of three (3) USTs at the Site. Approximately eighteen (18) cubic yards of petroleum contaminated soil were removed from the Site and the release was closed on August 28, 1991. One (1) soil sample was collected for TCLP analysis. Petroleum constituents of concern were not detected in the soil sample collected. Based on the current reported regulatory status of the spill, the documented spill is considered a HREC.

11.3 Business Environmental Risks (BERs)

This assessment has identified the following BERs in connection with the Site:

- Based on the reported date of construction of the Site buildings (c. 1935), the potential for ACM is considered high. The south and east sides of the residential building were identified as having cement shingle siding likely dating back to the original construction in 1935. These shingles are considered suspect ACM.
- LBP screening was not requested or performed. Based on the reported date of construction of the Site buildings (c. 1935), the potential for LBP is considered high. Cracked and peeling paint was observed on the exterior of the Site buildings.

11.4 Significant Data Gaps

- Access to the interior of the gas station/automotive service building was limited due to obstruction and safety concerns due to building integrity/conditions; and
- Access to the interior of the residential building was not provided by the owner.

12.0 REFERENCES

Published Sources

- American Society for Testing and Materials 2013. Standard Practice for Environmental Site Assessments: Phase I Environmental Site Assessment Process: ASTM, Philadelphia, PA, ASTM E1527-13, 47 pp.

Environmental Database Provider

Environmental Database Resources (EDR)

- Aerial Photo Decade Package (see Appendix F)
- Historical Topographic Map Report (see Appendix G)
- Certified Sanborn Map Report (see Appendix H)
- City Directory Image Report (see Appendix I)
- Radius Map Report with GeoCheck (see Appendix D)

Regulatory Agency Files

New York Department of Environmental Conservation

New York State Department of Health


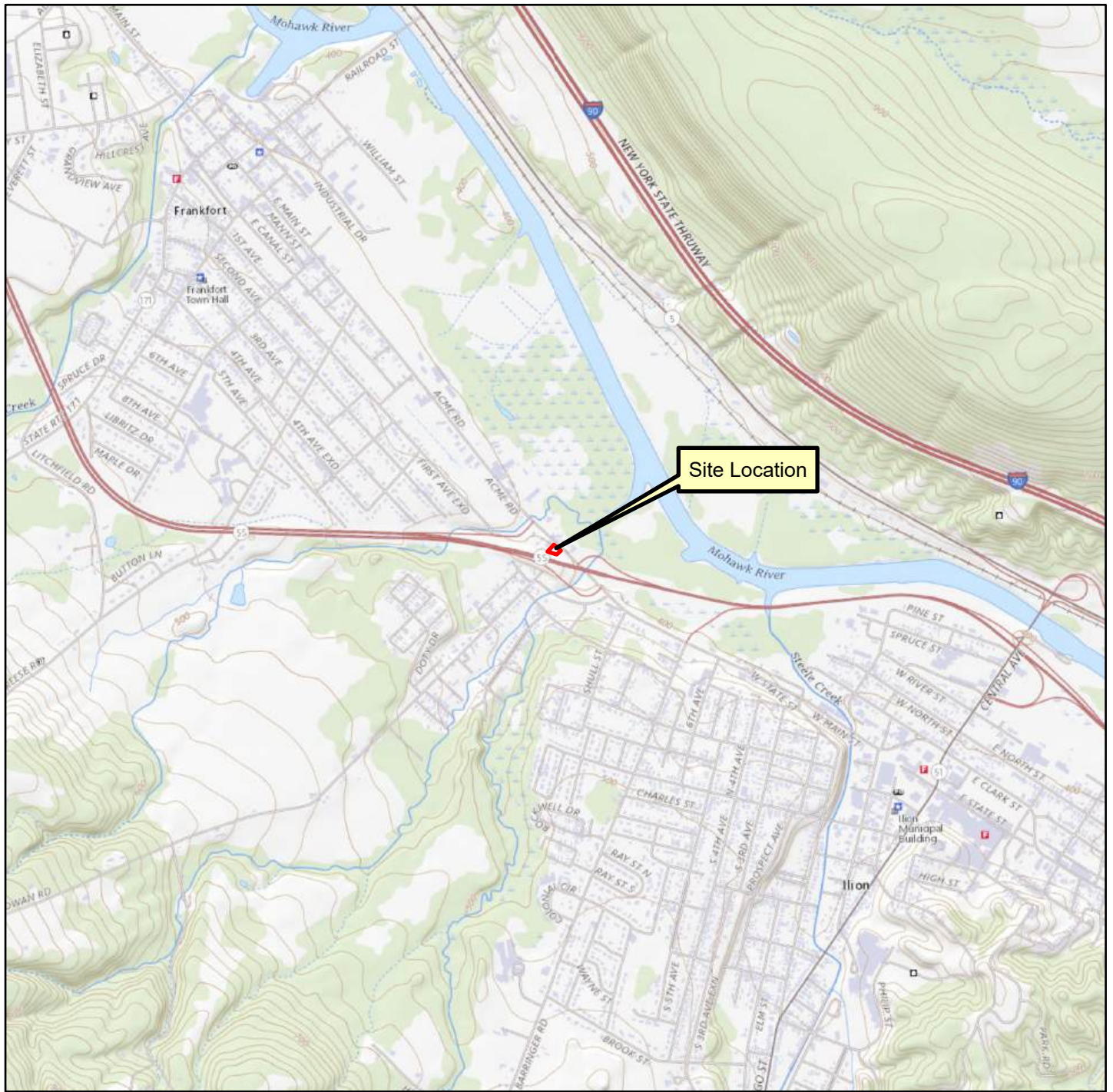
Town of Frankfort Records and Interviews (as applicable)

- Tax Assessor
- Health Department
- Public Works
- Engineering Department
- Building Department
- Fire Department/Fire Marshal

Other Information Sources, including Web-based Sources

- Google Earth. www.googleearth.com
- NYSDEC Online databases
- Herkimer County Online Property Records Access
- US Fish and Wildlife Service National Wetlands Inventory (NWI) Mapper (<http://www.fws.gov/wetlands/Data/Mapper.html>)
- NYSDEC Environmental Resource Mapper (<http://www.dec.ny.gov/animals/38801.html>)
- Surficial Geology Map of New York, Hudson Mohawk Sheet (1989)
- Geologic Map of New York, Hudson Mohawk Sheet (1970)
- United States Department of Agriculture (USDA), Natural Resources Conservation Service (NRCS), Web Soil Survey
- NYSDEC Water Well Contractor and Completion Report Record Search (<https://www.dec.ny.gov/cfm/xtapps/WaterWell/index.cfm>)

FIGURES



1:24,000

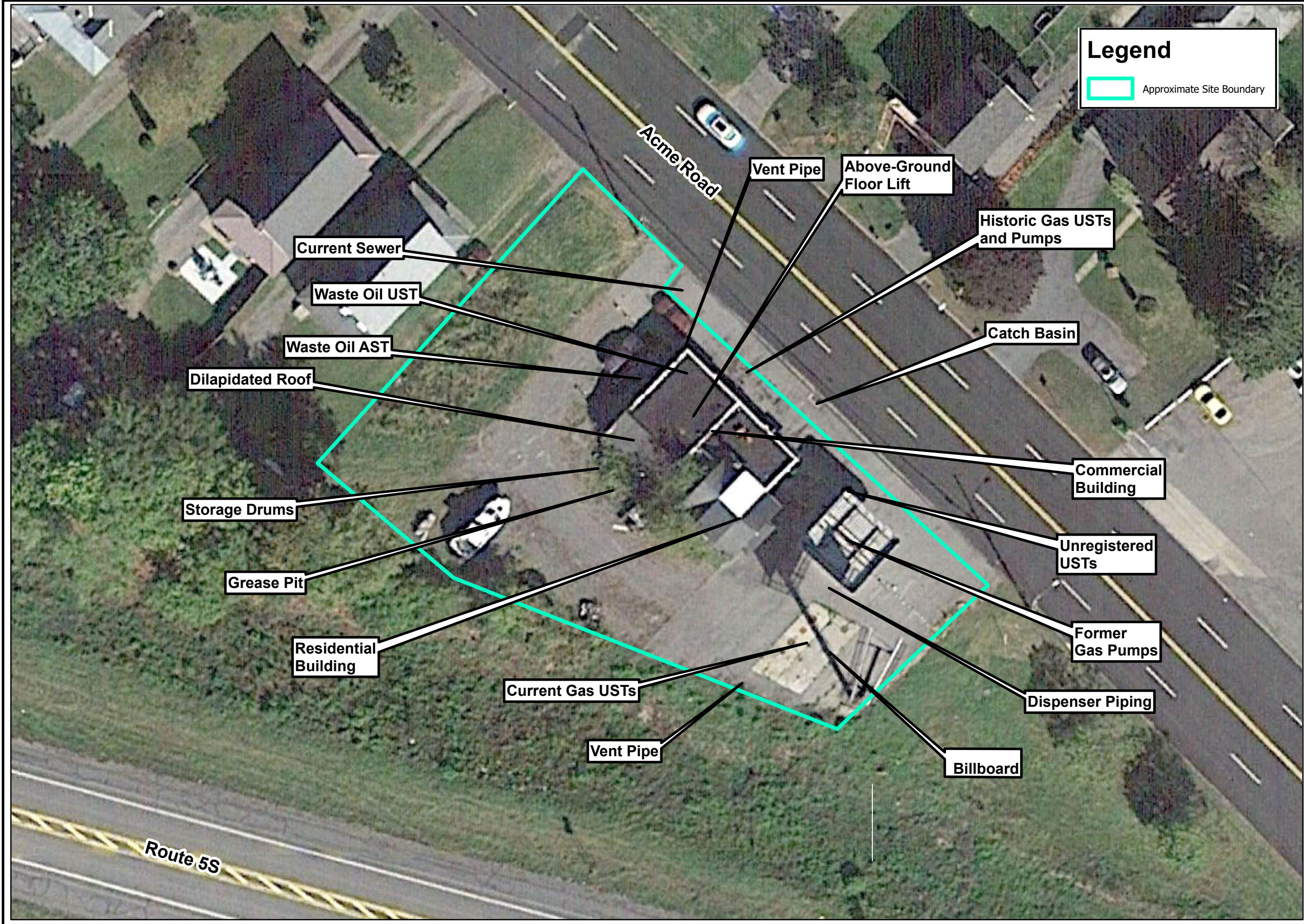


USGS Quadrangle Information
 Quad ID: 43075-A1
 Name: Iliion, New York

Figure 1
Site Location
4360 Acme Road
Frankfort, New York
HRP # HER1504.P1
Scale 1" = 2,000'

ONE FAIRCHILD SQUARE
 SUITE 110
 CLIFTON PARK, NY 12065
 (518) 877-7101
 HRPASSOCIATES.COM

Path: S:\Data\HHERCO - HERKIMER COUNTY IDA\ACME ROAD, FRANKFORT, NY\HER1504P1 - Phase I\GIS\GIS.aprx



Legend

Approximate Site Boundary

HRP
 MOVE YOUR ENVIRONMENT FORWARD
 197 SCOTT SWAMP ROAD
 FARMINGTON, CT 06032
 (860) 674-9570
 HRPASSOCIATES.COM

North

0 15 30
 Feet

Revisions	
No.	Date

Designed By:	CG	Drawn By:	BOB	Reviewed By:	MW
--------------	----	-----------	-----	--------------	----

Issue Date:	07/20/2022	Project No:	HER1504.P1	Sheet Size:	11x17
-------------	------------	-------------	------------	-------------	-------

Site Plan
 4360 Acme Road
 Frankfort, New York

Figure No.
2

APPENDIX A

SITE PHOTOGRAPHS



View of Commercial building from the front facing southeast.



View of Commercial building from the front facing east.



View of adjacent property facing northeast.



View of adjacent property facing north.



View of adjacent property facing west.



View of western side of property facing south.



View of current UST pad facing south.



View of adjacent property facing east.



View of municipal sewer manhole on-site.



View of fill station canopy.



View of natural gas utility connection adjacent to residential dwelling.



View of former gasoline dispenser located beneath canopy on the northeastern side of Site.



View of suspected fill pipe located on northwestern side of servicing garage.



View of 55-gal steel drum, contents unknown behind servicing garage.



View of 30-gal polyethylene drum, labeled antifreeze behind servicing garage.



View of 55-gal steel drum and tires behind servicing garage.



View of 55-gal steel drum with holes behind servicing garage.



View of area between Commercial and Residential buildings, facing north.



View of roof of Commercial building with two 55-gal drums.



View of inside garage area of Commercial building bay area.



View of inside garage area of Commercial building storage area.



View of inside garage area of Commercial building floor lift.



View of inside garage area of Commercial building debris waste.



View of inside garage area of Commercial building concrete patched area.



View of inside garage area of Commercial building ATV storage.



View of oil staining inside garage of Commercial building.

APPENDIX B

USER QUESTIONNAIRE

[Not Provided]

APPENDIX C

RECORDED LAND TITLE RECORDS

[Not Provided]

APPENDIX D

REGULATORY DATABASE RECORD SEARCH

4360 Acme Rd
4360 Acme Rd
Ilion, NY 13357

Inquiry Number: 7010729.2s
June 08, 2022

The EDR Radius Map™ Report with GeoCheck®



6 Armstrong Road, 4th floor
Shelton, CT 06484
Toll Free: 800.352.0050
www.edrnet.com

TABLE OF CONTENTS

<u>SECTION</u>	<u>PAGE</u>
Executive Summary	ES1
Overview Map	2
Detail Map	3
Map Findings Summary	4
Map Findings	8
Orphan Summary	87
Zip Scan Report	ZIP-1
Government Records Searched/Data Currency Tracking	GR-1
 <u>GEOCHECK ADDENDUM</u>	
Physical Setting Source Addendum	A-1
Physical Setting Source Summary	A-2
Physical Setting Source Map	A-7
Physical Setting Source Map Findings	A-8
Physical Setting Source Records Searched	PSGR-1

Thank you for your business.
 Please contact EDR at 1-800-352-0050
 with any questions or comments.

Disclaimer - Copyright and Trademark Notice

This Report contains certain information obtained from a variety of public and other sources reasonably available to Environmental Data Resources, Inc. It cannot be concluded from this Report that coverage information for the target and surrounding properties does not exist from other sources. **NO WARRANTY EXPRESSED OR IMPLIED, IS MADE WHATSOEVER IN CONNECTION WITH THIS REPORT. ENVIRONMENTAL DATA RESOURCES, INC. SPECIFICALLY DISCLAIMS THE MAKING OF ANY SUCH WARRANTIES, INCLUDING WITHOUT LIMITATION, MERCHANTABILITY OR FITNESS FOR A PARTICULAR USE OR PURPOSE. ALL RISK IS ASSUMED BY THE USER. IN NO EVENT SHALL ENVIRONMENTAL DATA RESOURCES, INC. BE LIABLE TO ANYONE, WHETHER ARISING OUT OF ERRORS OR OMISSIONS, NEGLIGENCE, ACCIDENT OR ANY OTHER CAUSE, FOR ANY LOSS OF DAMAGE, INCLUDING, WITHOUT LIMITATION, SPECIAL, INCIDENTAL, CONSEQUENTIAL, OR EXEMPLARY DAMAGES. ANY LIABILITY ON THE PART OF ENVIRONMENTAL DATA RESOURCES, INC. IS STRICTLY LIMITED TO A REFUND OF THE AMOUNT PAID FOR THIS REPORT.** Purchaser accepts this Report "AS IS". Any analyses, estimates, ratings, environmental risk levels or risk codes provided in this Report are provided for illustrative purposes only, and are not intended to provide, nor should they be interpreted as providing any facts regarding, or prediction or forecast of, any environmental risk for any property. Only a Phase I Environmental Site Assessment performed by an environmental professional can provide information regarding the environmental risk for any property. Additionally, the information provided in this Report is not to be construed as legal advice.

Copyright 2020 by Environmental Data Resources, Inc. All rights reserved. Reproduction in any media or format, in whole or in part, of any report or map of Environmental Data Resources, Inc., or its affiliates, is prohibited without prior written permission. EDR and its logos (including Sanborn and Sanborn Map) are trademarks of Environmental Data Resources, Inc. or its affiliates. All other trademarks used herein are the property of their respective owners.

EXECUTIVE SUMMARY

A search of available environmental records was conducted by Environmental Data Resources, Inc (EDR). The report was designed to assist parties seeking to meet the search requirements of EPA's Standards and Practices for All Appropriate Inquiries (40 CFR Part 312), the ASTM Standard Practice for Environmental Site Assessments (E1527-21), the ASTM Standard Practice for Environmental Site Assessments for Forestland or Rural Property (E 2247-16), the ASTM Standard Practice for Limited Environmental Due Diligence: Transaction Screen Process (E 1528-14) or custom requirements developed for the evaluation of environmental risk associated with a parcel of real estate.

TARGET PROPERTY INFORMATION

ADDRESS

4360 ACME RD
ILION, NY 13357

COORDINATES

Latitude (North): 43.0240570 - 43° 1' 26.60"
Longitude (West): 75.0546090 - 75° 3' 16.59"
Universal Transverse Mercator: Zone 18
UTM X (Meters): 495550.5
UTM Y (Meters): 4763272.5
Elevation: 402 ft. above sea level

USGS TOPOGRAPHIC MAP ASSOCIATED WITH TARGET PROPERTY

Target Property Map: 14123567 ILION, NY
Version Date: 2019

AERIAL PHOTOGRAPHY IN THIS REPORT

Portions of Photo from: 20150523
Source: USDA

MAPPED SITES SUMMARY

Target Property Address:
4360 ACME RD
ILION, NY 13340

Click on Map ID to see full detail.

MAP ID	SITE NAME	ADDRESS	DATABASE ACRONYMS	RELATIVE ELEVATION	DIST (ft. & mi.) DIRECTION
A1	CHIP'S SERVICE, INC.	4360 ACME ROAD (WEST	AST		TP
A2	CLIFFORD FUEL CO, IN	4360 ACME ROAD	FINDS		TP
A3	CHIP'S SERVICE, INC.	4360 ACME ROAD (WEST	UST		TP
A4	CHIPS SERVICE CENTER	4360 ACME RD	EDR Hist Auto		TP
5	RICHARD J. MODY	OLD ROUTE 5S	UST	Lower	345, 0.065, SE
6	FRANKFORT (T) VEHICL	MCGOWEN RD AT RUDY L	NY Spills	Higher	481, 0.091, SW
B7	TERRACE HILL ESTATES	8 MCGOWAN ROAD	LTANKS	Higher	741, 0.140, SW
B8	TERRACE HILL ESTATES	MCGOWAN ROAD	UST	Higher	741, 0.140, SW
C9	ILION XTRA MART # 17	424 WEST MAIN ST	LTANKS	Lower	973, 0.184, ESE
C10	MIRABITO #106	RT 5S, 424 W. MAIN S	UST, AST, NY Spills	Lower	973, 0.184, ESE
D11	ABDO SHEET METAL & F	4293 ACME RD.	RCRA-VSQG, FINDS, ECHO	Higher	1266, 0.240, NW
D12	MOHAWK METAL PRODUCT	4293 ACME ROAD	AST	Higher	1266, 0.240, NW
D13	MOHAWK METAL PRODUCT	4293 ACME ROAD	AIRS, MANIFEST	Higher	1266, 0.240, NW
E14	SIMPSON @TERRACE HIL	121 REIDY DRIVE - LO	LTANKS	Higher	2450, 0.464, SW
E15	TERRACE HILL ESTATES	MCGOWAN ROAD	LTANKS	Higher	2590, 0.491, SW
16	DAWSON FORTE CASHMER	7 SPRUCE ST	SEMS, RCRA-LQG, SHWS, AST, BROWNFIELDS, ERP, NY...	Lower	4978, 0.943, ESE

EXECUTIVE SUMMARY

TARGET PROPERTY SEARCH RESULTS

The target property was identified in the following records. For more information on this property see page 8 of the attached EDR Radius Map report:

Site	Database(s)	EPA ID
CHIP'S SERVICE, INC. 4360 ACME ROAD (WEST FRANKFORT T, NY 13357	AST Database: AST, Date of Government Version: 12/16/2021 Facility Id: 6-077895	N/A
CLIFFORD FUEL CO, IN 4360 ACME ROAD FRANKFORT, NY 13357	FINDS Registry ID:: 110037958902	N/A
CHIP'S SERVICE, INC. 4360 ACME ROAD (WEST FRANKFORT T, NY 13357	UST Database: UST, Date of Government Version: 12/16/2021	N/A
CHIPS SERVICE CENTER 4360 ACME RD ILION, NY 13357	EDR Hist Auto	N/A

DATABASES WITH NO MAPPED SITES

No mapped sites were found in EDR's search of available ("reasonably ascertainable ") government records either on the target property or within the search radius around the target property for the following databases:

STANDARD ENVIRONMENTAL RECORDS

Lists of Federal NPL (Superfund) sites

NPL..... National Priority List
Proposed NPL..... Proposed National Priority List Sites
NPL LIENS..... Federal Superfund Liens

Lists of Federal Delisted NPL sites

Delisted NPL..... National Priority List Deletions

Lists of Federal sites subject to CERCLA removals and CERCLA orders

FEDERAL FACILITY..... Federal Facility Site Information listing

EXECUTIVE SUMMARY

SEMS..... Superfund Enterprise Management System

Lists of Federal CERCLA sites with NFRAP

SEMS-ARCHIVE..... Superfund Enterprise Management System Archive

Lists of Federal RCRA facilities undergoing Corrective Action

CORRACTS..... Corrective Action Report

Lists of Federal RCRA TSD facilities

RCRA-TSDF..... RCRA - Treatment, Storage and Disposal

Lists of Federal RCRA generators

RCRA-LQG..... RCRA - Large Quantity Generators

RCRA-SQG..... RCRA - Small Quantity Generators

Federal institutional controls / engineering controls registries

LUCIS..... Land Use Control Information System

US ENG CONTROLS..... Engineering Controls Sites List

US INST CONTROLS..... Institutional Controls Sites List

Federal ERNS list

ERNS..... Emergency Response Notification System

Lists of state and tribal landfills and solid waste disposal facilities

SWF/LF..... Facility Register

Lists of state and tribal leaking storage tanks

INDIAN LUST..... Leaking Underground Storage Tanks on Indian Land

HIST LTANKS..... Listing of Leaking Storage Tanks

Lists of state and tribal registered storage tanks

FEMA UST..... Underground Storage Tank Listing

CBS UST..... Chemical Bulk Storage Database

MOSF UST..... Major Oil Storage Facilities Database

MOSF..... Major Oil Storage Facility Site Listing

CBS..... Chemical Bulk Storage Site Listing

CBS AST..... Chemical Bulk Storage Database

MOSF AST..... Major Oil Storage Facilities Database

INDIAN UST..... Underground Storage Tanks on Indian Land

TANKS..... Storage Tank Facility Listing

State and tribal institutional control / engineering control registries

RES DECL..... Restrictive Declarations Listing

ENG CONTROLS..... Registry of Engineering Controls

INST CONTROL..... Registry of Institutional Controls

EXECUTIVE SUMMARY

Lists of state and tribal voluntary cleanup sites

INDIAN VCP..... Voluntary Cleanup Priority Listing
VCP..... Voluntary Cleanup Agreements

Lists of state and tribal brownfield sites

BROWNFIELDS..... Brownfields Site List
ERP..... Environmental Restoration Program Listing

ADDITIONAL ENVIRONMENTAL RECORDS

Local Brownfield lists

US BROWNFIELDS..... A Listing of Brownfields Sites

Local Lists of Landfill / Solid Waste Disposal Sites

SWTIRE..... Registered Waste Tire Storage & Facility List
SWRCY..... Registered Recycling Facility List
INDIAN ODI..... Report on the Status of Open Dumps on Indian Lands
DEBRIS REGION 9..... Torres Martinez Reservation Illegal Dump Site Locations
ODI..... Open Dump Inventory
IHS OPEN DUMPS..... Open Dumps on Indian Land

Local Lists of Hazardous waste / Contaminated Sites

US HIST CDL..... Delisted National Clandestine Laboratory Register
DEL SHWS..... Delisted Registry Sites
US CDL..... National Clandestine Laboratory Register
PFAS..... PFAS Contamination Site Location Listing

Local Lists of Registered Storage Tanks

HIST UST..... Historical Petroleum Bulk Storage Database
HIST AST..... Historical Petroleum Bulk Storage Database

Local Land Records

LIENS..... Spill Liens Information
LIENS 2..... CERCLA Lien Information

Records of Emergency Release Reports

HMIRS..... Hazardous Materials Information Reporting System
NY Hist Spills..... SPILLS Database
SPILLS 90..... SPILLS 90 data from FirstSearch
SPILLS 80..... SPILLS 80 data from FirstSearch

Other Ascertainable Records

RCRA NonGen / NLR..... RCRA - Non Generators / No Longer Regulated
FUDS..... Formerly Used Defense Sites

EXECUTIVE SUMMARY

DOD.....	Department of Defense Sites
SCRD DRYCLEANERS.....	State Coalition for Remediation of Drycleaners Listing
US FIN ASSUR.....	Financial Assurance Information
EPA WATCH LIST.....	EPA WATCH LIST
2020 COR ACTION.....	2020 Corrective Action Program List
TSCA.....	Toxic Substances Control Act
TRIS.....	Toxic Chemical Release Inventory System
SSTS.....	Section 7 Tracking Systems
ROD.....	Records Of Decision
RMP.....	Risk Management Plans
RAATS.....	RCRA Administrative Action Tracking System
PRP.....	Potentially Responsible Parties
PADS.....	PCB Activity Database System
ICIS.....	Integrated Compliance Information System
FTTS.....	FIFRA/ TSCA Tracking System - FIFRA (Federal Insecticide, Fungicide, & Rodenticide Act)/TSCA (Toxic Substances Control Act)
MLTS.....	Material Licensing Tracking System
COAL ASH DOE.....	Steam-Electric Plant Operation Data
COAL ASH EPA.....	Coal Combustion Residues Surface Impoundments List
PCB TRANSFORMER.....	PCB Transformer Registration Database
RADINFO.....	Radiation Information Database
HIST FTTS.....	FIFRA/TSCA Tracking System Administrative Case Listing
DOT OPS.....	Incident and Accident Data
CONSENT.....	Superfund (CERCLA) Consent Decrees
INDIAN RESERV.....	Indian Reservations
FUSRAP.....	Formerly Utilized Sites Remedial Action Program
UMTRA.....	Uranium Mill Tailings Sites
LEAD SMELTERS.....	Lead Smelter Sites
US AIRS.....	Aerometric Information Retrieval System Facility Subsystem
US MINES.....	Mines Master Index File
ABANDONED MINES.....	Abandoned Mines
DOCKET HWC.....	Hazardous Waste Compliance Docket Listing
UXO.....	Unexploded Ordnance Sites
ECHO.....	Enforcement & Compliance History Information
FUELS PROGRAM.....	EPA Fuels Program Registered Listing
AIRS.....	Air Emissions Data
COAL ASH.....	Coal Ash Disposal Site Listing
DRYCLEANERS.....	Registered Drycleaners
E DESIGNATION.....	E DESIGNATION SITE LISTING
Financial Assurance.....	Financial Assurance Information Listing
HSWDS.....	Hazardous Substance Waste Disposal Site Inventory
SPDES.....	State Pollutant Discharge Elimination System
VAPOR REOPENED.....	Vapor Intrusion Legacy Site List
UIC.....	Underground Injection Control Wells
COOLING TOWERS.....	Registered Cooling Towers
LEAD.....	Lead-based Paint Testing Results
MINES MRDS.....	Mineral Resources Data System

EDR HIGH RISK HISTORICAL RECORDS

EDR Exclusive Records

EDR MGP.....	EDR Proprietary Manufactured Gas Plants
EDR Hist Cleaner.....	EDR Exclusive Historical Cleaners

EXECUTIVE SUMMARY

EDR RECOVERED GOVERNMENT ARCHIVES

Exclusive Recovered Govt. Archives

RGA HWS..... Recovered Government Archive State Hazardous Waste Facilities List
RGA LF..... Recovered Government Archive Solid Waste Facilities List

SURROUNDING SITES: SEARCH RESULTS

Surrounding sites were identified in the following databases.

Elevations have been determined from the USGS Digital Elevation Model and should be evaluated on a relative (not an absolute) basis. Relative elevation information between sites of close proximity should be field verified. Sites with an elevation equal to or higher than the target property have been differentiated below from sites with an elevation lower than the target property. Page numbers and map identification numbers refer to the EDR Radius Map report where detailed data on individual sites can be reviewed.

Sites listed in ***bold italics*** are in multiple databases.

Unmappable (orphan) sites are not considered in the foregoing analysis.

STANDARD ENVIRONMENTAL RECORDS

Lists of Federal RCRA generators

RCRA-VSQG: RCRAInfo is EPA's comprehensive information system, providing access to data supporting the Resource Conservation and Recovery Act (RCRA) of 1976 and the Hazardous and Solid Waste Amendments (HSWA) of 1984. The database includes selective information on sites which generate, transport, store, treat and/or dispose of hazardous waste as defined by the Resource Conservation and Recovery Act (RCRA). Very small quantity generators (VSQGs) generate less than 100 kg of hazardous waste, or less than 1 kg of acutely hazardous waste per month.

A review of the RCRA-VSQG list, as provided by EDR, and dated 02/28/2022 has revealed that there is 1 RCRA-VSQG site within approximately 0.25 miles of the target property.

<u>Equal/Higher Elevation</u>	<u>Address</u>	<u>Direction / Distance</u>	<u>Map ID</u>	<u>Page</u>
<i>ABDO SHEET METAL & F</i> EPA ID:: NYD986999506	<i>4293 ACME RD.</i>	<i>NW 1/8 - 1/4 (0.240 mi.)</i>	<i>D11</i>	<i>47</i>

Lists of state- and tribal hazardous waste facilities

SHWS: The State Hazardous Waste Sites records are the states' equivalent to CERCLIS. These sites may or may not already be listed on the federal CERCLIS list. Priority sites planned for cleanup using state funds (state equivalent of Superfund) are identified along with sites where cleanup will be paid for by potentially responsible parties. The data come from the Department of Environmental Conservation's Inactive Hazardous waste Disposal Sites in New York State.

A review of the SHWS list, as provided by EDR, and dated 02/08/2022 has revealed that there is 1 SHWS

EXECUTIVE SUMMARY

site within approximately 1 mile of the target property.

<u>Lower Elevation</u>	<u>Address</u>	<u>Direction / Distance</u>	<u>Map ID</u>	<u>Page</u>
DAWSON FORTE CASHMER Site Code: 462152	7 SPRUCE ST	ESE 1/2 - 1 (0.943 mi.)	16	69

Lists of state and tribal leaking storage tanks

LTANKS: Leaking Storage Tank Incident Reports. These records contain an inventory of reported leaking storage tank incidents reported from 4/1/86 through the most recent update. They can be either leaking underground storage tanks or leaking aboveground storage tanks. The causes of the incidents are tank test failures, tank failures or tank overfills

A review of the LTANKS list, as provided by EDR, and dated 03/15/2022 has revealed that there are 4 LTANKS sites within approximately 0.5 miles of the target property.

<u>Equal/Higher Elevation</u>	<u>Address</u>	<u>Direction / Distance</u>	<u>Map ID</u>	<u>Page</u>
TERRACE HILL ESTATES Spill Number/Closed Date: 9600021 / 1996-12-02 Site ID: 169911 Spill Date: 1996-03-28	8 MCGOWAN ROAD	SW 1/8 - 1/4 (0.140 mi.)	B7	20
SIMPSON @TERRACE HIL Spill Number/Closed Date: 0110969 / 2002-11-29 Site ID: 204690 Spill Date: 2002-02-17	121 REIDY DRIVE - LO	SW 1/4 - 1/2 (0.464 mi.)	E14	67
TERRACE HILL ESTATES Spill Number/Closed Date: 9607952 / 1997-01-18 Site ID: 80166 Spill Date: 1996-09-23	MCGOWAN ROAD	SW 1/4 - 1/2 (0.491 mi.)	E15	68

<u>Lower Elevation</u>	<u>Address</u>	<u>Direction / Distance</u>	<u>Map ID</u>	<u>Page</u>
ILION XTRA MART # 17 Spill Number/Closed Date: 0602312 / 2006-08-24 Site ID: 364754 Spill Date: 2006-05-31	424 WEST MAIN ST	ESE 1/8 - 1/4 (0.184 mi.)	C9	34

Lists of state and tribal registered storage tanks

UST: The Underground Storage Tank database contains registered USTs. USTs are regulated under Subtitle I of the Resource Conservation and Recovery Act (RCRA). The data come from the Department of Environmental Conservation's Petroleum Bulk Storage (PBS) Database

A review of the UST list, as provided by EDR, has revealed that there are 3 UST sites within approximately 0.25 miles of the target property.

<u>Equal/Higher Elevation</u>	<u>Address</u>	<u>Direction / Distance</u>	<u>Map ID</u>	<u>Page</u>
TERRACE HILL ESTATES Database: UST, Date of Government Version: 12/16/2021	MCGOWAN ROAD	SW 1/8 - 1/4 (0.140 mi.)	B8	21
<u>Lower Elevation</u>	<u>Address</u>	<u>Direction / Distance</u>	<u>Map ID</u>	<u>Page</u>
RICHARD J. MODY Database: UST, Date of Government Version: 12/16/2021	OLD ROUTE 5S	SE 0 - 1/8 (0.065 mi.)	5	16

EXECUTIVE SUMMARY

<u>Lower Elevation</u>	<u>Address</u>	<u>Direction / Distance</u>	<u>Map ID</u>	<u>Page</u>
MIRABITO #106 Database: UST, Date of Government Version: 12/16/2021	RT 5S, 424 W. MAIN S	ESE 1/8 - 1/4 (0.184 mi.)	C10	36

AST: The Aboveground Storage Tank database contains registered ASTs. The data come from the Department of Environmental Conservation's Petroleum Bulk Storage (PBS) Database.

A review of the AST list, as provided by EDR, has revealed that there are 2 AST sites within approximately 0.25 miles of the target property.

<u>Equal/Higher Elevation</u>	<u>Address</u>	<u>Direction / Distance</u>	<u>Map ID</u>	<u>Page</u>
MOHAWK METAL PRODUCT Database: AST, Date of Government Version: 12/16/2021 Facility Id: 6-431559	4293 ACME ROAD	NW 1/8 - 1/4 (0.240 mi.)	D12	59

<u>Lower Elevation</u>	<u>Address</u>	<u>Direction / Distance</u>	<u>Map ID</u>	<u>Page</u>
MIRABITO #106 Database: AST, Date of Government Version: 12/16/2021 Facility Id: 6-461547	RT 5S, 424 W. MAIN S	ESE 1/8 - 1/4 (0.184 mi.)	C10	36

ADDITIONAL ENVIRONMENTAL RECORDS

Records of Emergency Release Reports

NY Spills: Data collected on spills reported to NYSDEC. is required by one or more of the following: Article 12 of the Navigation Law, 6 NYCRR Section 613.8 (from PBS regs), or 6 NYCRR Section 595.2 (from CBS regs). It includes spills active as of April 1, 1986, as well as spills occurring since this date.

A review of the NY Spills list, as provided by EDR, and dated 03/15/2022 has revealed that there is 1 NY Spills site within approximately 0.125 miles of the target property.

<u>Equal/Higher Elevation</u>	<u>Address</u>	<u>Direction / Distance</u>	<u>Map ID</u>	<u>Page</u>
FRANKFORT (T) VEHICL Spill Number/Closed Date: 1105828 / 2011-08-23 Site ID: 453495 Spill Date: 2011-08-22	MCGOWEN RD AT RUDY L	SW 0 - 1/8 (0.091 mi.)	6	19

Other Ascertainable Records

MANIFEST: Manifest is a document that lists and tracks hazardous waste from the generator through transporters to a TSD facility.

A review of the MANIFEST list, as provided by EDR, and dated 01/01/2019 has revealed that there is 1 MANIFEST site within approximately 0.25 miles of the target property.

EXECUTIVE SUMMARY

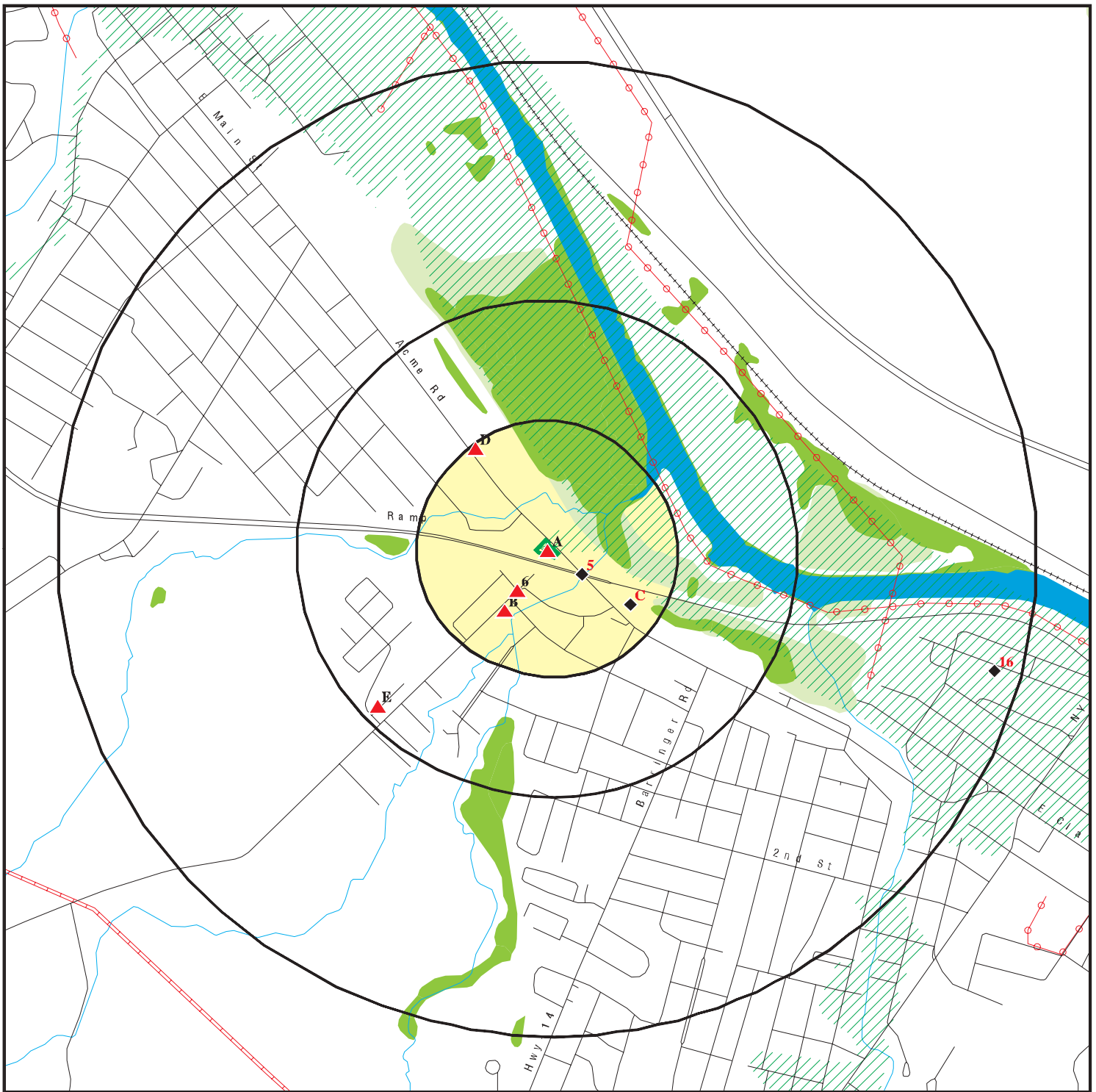
<u>Equal/Higher Elevation</u>	<u>Address</u>	<u>Direction / Distance</u>	<u>Map ID</u>	<u>Page</u>
MOHAWK METAL PRODUCT EPA ID: NYD986999506	4293 ACME ROAD	NW 1/8 - 1/4 (0.240 mi.)	D13	65

EXECUTIVE SUMMARY

Due to poor or inadequate address information, the following sites were not mapped. Count: 3 records.

<u>Site Name</u>	<u>Database(s)</u>
MOHAWK RIFLE RANGE	SHWS
FORMER PRINE CLEANERS SITE	SHWS
ILION LANDFILL	SHWS

OVERVIEW MAP - 7010729.2S



Target Property

Sites at elevations higher than or equal to the target property

Sites at elevations lower than the target property

Manufactured Gas Plants

National Priority List Sites

Dept. Defense Sites

Indian Reservations BIA

Power transmission lines

Pipelines

Special Flood Hazard Area (1%)

0.2% Annual Chance Flood Hazard

National Wetland Inventory

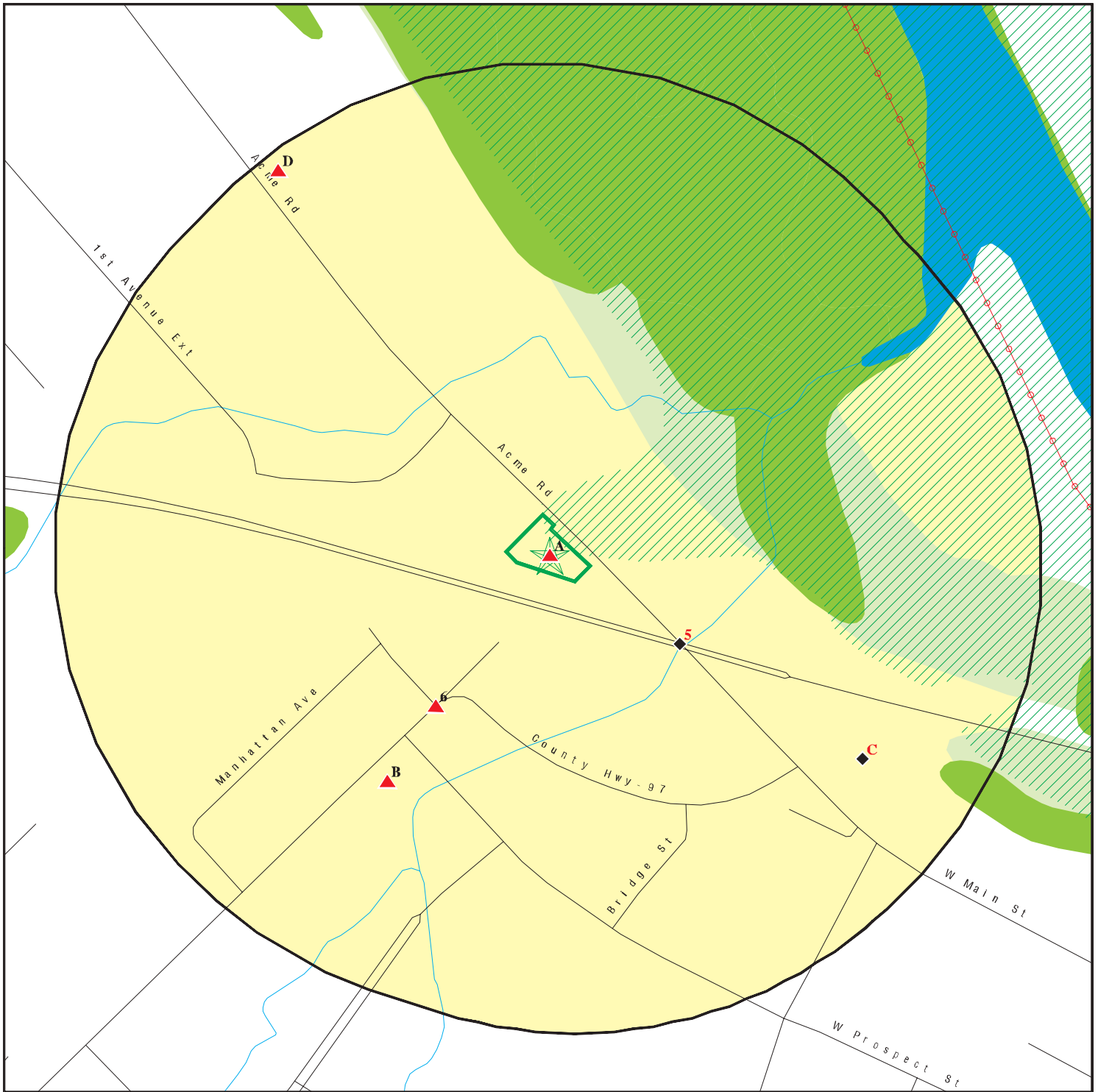
State Wetlands














This report includes Interactive Map Layers to display and/or hide map information. The legend includes only those icons for the default map view.

SITE NAME: 4360 Acme Rd
 ADDRESS: 4360 Acme Rd
 Iliion NY 13357
 LAT/LONG: 43.024057 / 75.054609

CLIENT: HRP Associates, Inc.
 CONTACT: James Charter
 INQUIRY #: 7010729.2s
 DATE: June 08, 2022 1:48 pm

DETAIL MAP - 7010729.2S



-  Target Property
-  Sites at elevations higher than or equal to the target property
-  Sites at elevations lower than the target property
-  Manufactured Gas Plants
-  Sensitive Receptors
-  National Priority List Sites
-  Dept. Defense Sites
-  Indian Reservations BIA
-  Power transmission lines
-  Special Flood Hazard Area (1%)
-  0.2% Annual Chance Flood Hazard
-  National Wetland Inventory
-  State Wetlands

This report includes Interactive Map Layers to display and/or hide map information. The legend includes only those icons for the default map view.

SITE NAME: 4360 Acme Rd
 ADDRESS: 4360 Acme Rd
 Ilion NY 13357
 LAT/LONG: 43.024057 / 75.054609

CLIENT: HRP Associates, Inc.
 CONTACT: James Charter
 INQUIRY #: 7010729.2s
 DATE: June 08, 2022 1:49 pm

MAP FINDINGS SUMMARY

Database	Search Distance (Miles)	Target Property	< 1/8	1/8 - 1/4	1/4 - 1/2	1/2 - 1	> 1	Total Plotted
<u>STANDARD ENVIRONMENTAL RECORDS</u>								
<i>Lists of Federal NPL (Superfund) sites</i>								
NPL	1.000		0	0	0	0	NR	0
Proposed NPL	1.000		0	0	0	0	NR	0
NPL LIENS	1.000		0	0	0	0	NR	0
<i>Lists of Federal Delisted NPL sites</i>								
Delisted NPL	1.000		0	0	0	0	NR	0
<i>Lists of Federal sites subject to CERCLA removals and CERCLA orders</i>								
FEDERAL FACILITY	0.500		0	0	0	NR	NR	0
SEMS	0.500		0	0	0	NR	NR	0
<i>Lists of Federal CERCLA sites with NFRAP</i>								
SEMS-ARCHIVE	0.500		0	0	0	NR	NR	0
<i>Lists of Federal RCRA facilities undergoing Corrective Action</i>								
CORRACTS	1.000		0	0	0	0	NR	0
<i>Lists of Federal RCRA TSD facilities</i>								
RCRA-TSDF	0.500		0	0	0	NR	NR	0
<i>Lists of Federal RCRA generators</i>								
RCRA-LQG	0.250		0	0	NR	NR	NR	0
RCRA-SQG	0.250		0	0	NR	NR	NR	0
RCRA-VSQG	0.250		0	1	NR	NR	NR	1
<i>Federal institutional controls / engineering controls registries</i>								
LUCIS	0.500		0	0	0	NR	NR	0
US ENG CONTROLS	0.500		0	0	0	NR	NR	0
US INST CONTROLS	0.500		0	0	0	NR	NR	0
<i>Federal ERNS list</i>								
ERNS	TP		NR	NR	NR	NR	NR	0
<i>Lists of state- and tribal hazardous waste facilities</i>								
SHWS	1.000		0	0	0	1	NR	1
<i>Lists of state and tribal landfills and solid waste disposal facilities</i>								
SWF/LF	0.500		0	0	0	NR	NR	0
<i>Lists of state and tribal leaking storage tanks</i>								
INDIAN LUST	0.500		0	0	0	NR	NR	0

MAP FINDINGS SUMMARY

Database	Search Distance (Miles)	Target Property	< 1/8	1/8 - 1/4	1/4 - 1/2	1/2 - 1	> 1	Total Plotted
LTANKS	0.500		0	2	2	NR	NR	4
HIST LTANKS	0.500		0	0	0	NR	NR	0
<i>Lists of state and tribal registered storage tanks</i>								
FEMA UST	0.250		0	0	NR	NR	NR	0
UST	0.250	1	1	2	NR	NR	NR	4
CBS UST	0.250		0	0	NR	NR	NR	0
MOSF UST	0.500		0	0	0	NR	NR	0
MOSF	0.500		0	0	0	NR	NR	0
CBS	0.250		0	0	NR	NR	NR	0
AST	0.250	1	0	2	NR	NR	NR	3
CBS AST	0.250		0	0	NR	NR	NR	0
MOSF AST	0.500		0	0	0	NR	NR	0
INDIAN UST	0.250		0	0	NR	NR	NR	0
TANKS	0.250		0	0	NR	NR	NR	0
<i>State and tribal institutional control / engineering control registries</i>								
RES DECL	0.125		0	NR	NR	NR	NR	0
ENG CONTROLS	0.500		0	0	0	NR	NR	0
INST CONTROL	0.500		0	0	0	NR	NR	0
<i>Lists of state and tribal voluntary cleanup sites</i>								
INDIAN VCP	0.500		0	0	0	NR	NR	0
VCP	0.500		0	0	0	NR	NR	0
<i>Lists of state and tribal brownfield sites</i>								
BROWNFIELDS	0.500		0	0	0	NR	NR	0
ERP	0.500		0	0	0	NR	NR	0
<u>ADDITIONAL ENVIRONMENTAL RECORDS</u>								
<i>Local Brownfield lists</i>								
US BROWNFIELDS	0.500		0	0	0	NR	NR	0
<i>Local Lists of Landfill / Solid Waste Disposal Sites</i>								
SWTIRE	0.500		0	0	0	NR	NR	0
SWRCY	0.500		0	0	0	NR	NR	0
INDIAN ODI	0.500		0	0	0	NR	NR	0
DEBRIS REGION 9	0.500		0	0	0	NR	NR	0
ODI	0.500		0	0	0	NR	NR	0
IHS OPEN DUMPS	0.500		0	0	0	NR	NR	0
<i>Local Lists of Hazardous waste / Contaminated Sites</i>								
US HIST CDL	TP		NR	NR	NR	NR	NR	0
DEL SHWS	1.000		0	0	0	0	NR	0
US CDL	TP		NR	NR	NR	NR	NR	0
PFAS	0.500		0	0	0	NR	NR	0

MAP FINDINGS SUMMARY

Database	Search Distance (Miles)	Target Property	< 1/8	1/8 - 1/4	1/4 - 1/2	1/2 - 1	> 1	Total Plotted
Local Lists of Registered Storage Tanks								
HIST UST	0.250		0	0	NR	NR	NR	0
HIST AST	TP		NR	NR	NR	NR	NR	0
Local Land Records								
LIENS	TP		NR	NR	NR	NR	NR	0
LIENS 2	TP		NR	NR	NR	NR	NR	0
Records of Emergency Release Reports								
HMIRS	TP		NR	NR	NR	NR	NR	0
NY Spills	0.125		1	NR	NR	NR	NR	1
NY Hist Spills	0.125		0	NR	NR	NR	NR	0
SPILLS 90	0.125		0	NR	NR	NR	NR	0
SPILLS 80	0.125		0	NR	NR	NR	NR	0
Other Ascertainable Records								
RCRA NonGen / NLR	0.250		0	0	NR	NR	NR	0
FUDS	1.000		0	0	0	0	NR	0
DOD	1.000		0	0	0	0	NR	0
SCRD DRYCLEANERS	0.500		0	0	0	NR	NR	0
US FIN ASSUR	TP		NR	NR	NR	NR	NR	0
EPA WATCH LIST	TP		NR	NR	NR	NR	NR	0
2020 COR ACTION	0.250		0	0	NR	NR	NR	0
TSCA	TP		NR	NR	NR	NR	NR	0
TRIS	TP		NR	NR	NR	NR	NR	0
SSTS	TP		NR	NR	NR	NR	NR	0
ROD	1.000		0	0	0	0	NR	0
RMP	TP		NR	NR	NR	NR	NR	0
RAATS	TP		NR	NR	NR	NR	NR	0
PRP	TP		NR	NR	NR	NR	NR	0
PADS	TP		NR	NR	NR	NR	NR	0
ICIS	TP		NR	NR	NR	NR	NR	0
FTTS	TP		NR	NR	NR	NR	NR	0
MLTS	TP		NR	NR	NR	NR	NR	0
COAL ASH DOE	TP		NR	NR	NR	NR	NR	0
COAL ASH EPA	0.500		0	0	0	NR	NR	0
PCB TRANSFORMER	TP		NR	NR	NR	NR	NR	0
RADINFO	TP		NR	NR	NR	NR	NR	0
HIST FTTS	TP		NR	NR	NR	NR	NR	0
DOT OPS	TP		NR	NR	NR	NR	NR	0
CONSENT	1.000		0	0	0	0	NR	0
INDIAN RESERV	1.000		0	0	0	0	NR	0
FUSRAP	1.000		0	0	0	0	NR	0
UMTRA	0.500		0	0	0	NR	NR	0
LEAD SMELTERS	TP		NR	NR	NR	NR	NR	0
US AIRS	TP		NR	NR	NR	NR	NR	0
US MINES	0.250		0	0	NR	NR	NR	0
ABANDONED MINES	0.250		0	0	NR	NR	NR	0
FINDS	TP	1	NR	NR	NR	NR	NR	1
DOCKET HWC	TP		NR	NR	NR	NR	NR	0

Map ID
Direction
Distance
Elevation

MAP FINDINGS

Site

Database(s)
EDR ID Number
EPA ID Number

A1 **CHIP'S SERVICE, INC.**
Target **4360 ACME ROAD (WEST MAIN ST)**
Property **FRANKFORT T, NY 13357**

AST **U003077165**
 N/A

Site 1 of 4 in cluster A

Actual:
402 ft.

AST:
Name: CHIP'S SERVICE, INC.
Address: 4360 ACME ROAD (WEST MAIN ST)
City,State,Zip: FRANKFORT T, NY 13357
Region: STATE
DEC Region: 6
Site Status: Inactive
Facility Id: 6-077895
Program Type: PBS
UTM X: 495555.11075
UTM Y: 4763495.14155
Expiration Date: N/A
Site Type: Retail Gasoline Sales

Affiliation Records:
Site Id: 41351
Affiliation Type: Facility Owner
Company Name: JAMES & RICHARD DEJOHN
Contact Type: Not reported
Contact Name: Not reported
Address1: RD 1, BOX 30
Address2: Not reported
City: ILION
State: NY
Zip Code: 13357
Country Code: 001
Phone: (315) 894-3691
EMail: Not reported
Fax Number: Not reported
Modified By: JDALSANT
Date Last Modified: 2009-06-16

Site Id: 41351
Affiliation Type: Mail Contact
Company Name: CHIPS SERVICE, INC.
Contact Type: Not reported
Contact Name: RICHARD M. DEJOHN
Address1: 4360 ACME ROAD
Address2: Not reported
City: ILION
State: NY
Zip Code: 13357
Country Code: 001
Phone: (315) 894-3691
EMail: Not reported
Fax Number: Not reported
Modified By: TRANSLAT
Date Last Modified: 2004-03-04

Site Id: 41351
Affiliation Type: Facility Operator
Company Name: CHIPS SERVICE, INC.
Contact Type: Not reported
Contact Name: JAMES & RICHARD DEJOHN

Map ID
Direction
Distance
Elevation

MAP FINDINGS

Site

Database(s)

EDR ID Number
EPA ID Number

CHIP'S SERVICE, INC. (Continued)

U003077165

Address1: Not reported
Address2: Not reported
City: Not reported
State: NY
Zip Code: Not reported
Country Code: 001
Phone: (315) 894-3691
EMail: Not reported
Fax Number: Not reported
Modified By: JDALSANT
Date Last Modified: 2009-06-16

Site Id: 41351
Affiliation Type: Emergency Contact
Company Name: JAMES & RICHARD DEJOHN
Contact Type: Not reported
Contact Name: RICHARD DEJOHN
Address1: Not reported
Address2: Not reported
City: Not reported
State: NN
Zip Code: Not reported
Country Code: 999
Phone: (315) 894-3708
EMail: Not reported
Fax Number: Not reported
Modified By: JDALSANT
Date Last Modified: 2009-06-16

Tank Info:

Tank Number: 8
Tank Id: 122497
Material Code: 0022
Common Name of Substance: Waste Oil/Used Oil

Equipment Records:

D00 - Pipe Type - No Piping
I04 - Overfill - Product Level Gauge (A/G)
L09 - Piping Leak Detection - Exempt Suction Piping
H00 - Tank Leak Detection - None
C00 - Pipe Location - No Piping
F00 - Pipe External Protection - None
B01 - Tank External Protection - Painted/Asphalt Coating
A00 - Tank Internal Protection - None
J02 - Dispenser - Suction Dispenser
G00 - Tank Secondary Containment - None

Tank Location: Aboveground - on saddles, legs, racks, etc.... Tank bottom is elevated above grade or tank pad, allowing visual inspection.

Tank Type: Steel/Carbon Steel/Iron
Tank Status: In Service
Pipe Model: Not reported
Install Date: 10/01/1994
Capacity Gallons: 300
Tightness Test Method: NN
Date Test: Not reported

Map ID
Direction
Distance
Elevation

MAP FINDINGS

Site

Database(s)

EDR ID Number
EPA ID Number

CHIP'S SERVICE, INC. (Continued)

U003077165

Next Test Date: Not reported
Date Tank Closed: Not reported
Register: True
Modified By: RFNOVAK
Last Modified: 04/14/2017
Material Name: waste oil/used oil

**A2
Target
Property**

**CLIFFORD FUEL CO, INC.
4360 ACME ROAD
FRANKFORT, NY 13357**

**FINDS 1011985320
N/A**

Site 2 of 4 in cluster A

**Actual:
402 ft.**

FINDS:
Registry ID: 110037958902

Click Here:

Environmental Interest/Information System:

ICIS (Integrated Compliance Information System) is the Integrated Compliance Information System and provides a database that, when complete, will contain integrated Enforcement and Compliance information across most of EPA's programs. The vision for ICIS is to replace EPA's independent databases that contain Enforcement data with a single repository for that information. Currently, ICIS contains all Federal Administrative and Judicial enforcement actions. This information is maintained in ICIS by EPA in the Regional offices and it Headquarters. A future release of ICIS will replace the Permit Compliance System (PCS) which supports the NPDES and will integrate that information with Federal actions already in the system. ICIS also has the capability to track other activities occurring in the Region that support Compliance and Enforcement programs. These include; Incident Tracking, Compliance Assistance, and Compliance Monitoring.

Click this hyperlink while viewing on your computer to access additional FINDS: detail in the EDR Site Report.

**A3
Target
Property**

**CHIP'S SERVICE, INC.
4360 ACME ROAD (WEST MAIN ST)
FRANKFORT T, NY 13357**

**UST U004062289
N/A**

Site 3 of 4 in cluster A

**Actual:
402 ft.**

UST:
Name: CHIP'S SERVICE, INC.
Address: 4360 ACME ROAD (WEST MAIN ST)
City,State,Zip: FRANKFORT T, NY 13357
Id/Status: 6-077895 / Inactive
Program Type: PBS
Region: STATE
DEC Region: 6
Expiration Date: N/A
UTM X: 495555.11075
UTM Y: 4763495.14155
Site Type: Retail Gasoline Sales

Affiliation Records:
Site Id: 41351

Map ID
Direction
Distance
Elevation

MAP FINDINGS

Site

Database(s)

EDR ID Number
EPA ID Number

CHIP'S SERVICE, INC. (Continued)

U004062289

Affiliation Type: Facility Owner
Company Name: JAMES & RICHARD DEJOHN
Contact Type: Not reported
Contact Name: Not reported
Address1: RD 1, BOX 30
Address2: Not reported
City: ILION
State: NY
Zip Code: 13357
Country Code: 001
Phone: (315) 894-3691
EMail: Not reported
Fax Number: Not reported
Modified By: JDALSANT
Date Last Modified: 2009-06-16

Site Id: 41351
Affiliation Type: Mail Contact
Company Name: CHIPS SERVICE, INC.
Contact Type: Not reported
Contact Name: RICHARD M. DEJOHN
Address1: 4360 ACME ROAD
Address2: Not reported
City: ILION
State: NY
Zip Code: 13357
Country Code: 001
Phone: (315) 894-3691
EMail: Not reported
Fax Number: Not reported
Modified By: TRANSLAT
Date Last Modified: 2004-03-04

Site Id: 41351
Affiliation Type: Facility Operator
Company Name: CHIPS SERVICE, INC.
Contact Type: Not reported
Contact Name: JAMES & RICHARD DEJOHN
Address1: Not reported
Address2: Not reported
City: Not reported
State: NY
Zip Code: Not reported
Country Code: 001
Phone: (315) 894-3691
EMail: Not reported
Fax Number: Not reported
Modified By: JDALSANT
Date Last Modified: 2009-06-16

Site Id: 41351
Affiliation Type: Emergency Contact
Company Name: JAMES & RICHARD DEJOHN
Contact Type: Not reported
Contact Name: RICHARD DEJOHN
Address1: Not reported
Address2: Not reported

Map ID
Direction
Distance
Elevation

MAP FINDINGS

Site

Database(s)

EDR ID Number
EPA ID Number

CHIP'S SERVICE, INC. (Continued)

U004062289

City: Not reported
State: NN
Zip Code: Not reported
Country Code: 999
Phone: (315) 894-3708
EMail: Not reported
Fax Number: Not reported
Modified By: JDALSANT
Date Last Modified: 2009-06-16

Tank Info:

Tank Number: 001
Tank ID: 114023
Tank Status: Closed - Removed
Material Name: Closed - Removed
Capacity Gallons: 6000
Install Date: 09/01/1971
Date Tank Closed: 05/01/1991
Registered: True
Tank Location: Underground
Tank Type: Steel/carbon steel
Material Code: 0009
Common Name of Substance: Gasoline

Tightness Test Method: 01
Date Test: 07/01/1987
Next Test Date: Not reported
Pipe Model: Not reported
Modified By: TRANSLAT
Last Modified: 04/14/2017

Equipment Records:

H00 - Tank Leak Detection - None
I00 - Overfill - None
C00 - Pipe Location - No Piping
D02 - Pipe Type - Galvanized Steel
F00 - Pipe External Protection - None
B00 - Tank External Protection - None
A00 - Tank Internal Protection - None
J02 - Dispenser - Suction Dispenser
G00 - Tank Secondary Containment - None

Tank Number: 002
Tank ID: 114024
Tank Status: Closed - Removed
Material Name: Closed - Removed
Capacity Gallons: 8000
Install Date: 09/01/1971
Date Tank Closed: 05/01/1991
Registered: True
Tank Location: Underground
Tank Type: Steel/carbon steel
Material Code: 0009
Common Name of Substance: Gasoline

Map ID
Direction
Distance
Elevation

MAP FINDINGS

Site

Database(s)

EDR ID Number
EPA ID Number

CHIP'S SERVICE, INC. (Continued)

U004062289

Tightness Test Method: 01
Date Test: 07/01/1987
Next Test Date: Not reported
Pipe Model: Not reported
Modified By: TRANSLAT
Last Modified: 04/14/2017

Equipment Records:

I00 - Overfill - None
H00 - Tank Leak Detection - None
B00 - Tank External Protection - None
C00 - Pipe Location - No Piping
D02 - Pipe Type - Galvanized Steel
F00 - Pipe External Protection - None
A00 - Tank Internal Protection - None
J02 - Dispenser - Suction Dispenser
G00 - Tank Secondary Containment - None

Tank Number: 003
Tank ID: 114025
Tank Status: Closed - Removed
Material Name: Closed - Removed
Capacity Gallons: 6000
Install Date: 08/01/1985
Date Tank Closed: 05/01/1991
Registered: True
Tank Location: Underground
Tank Type: Steel/carbon steel
Material Code: 0009
Common Name of Substance: Gasoline

Tightness Test Method: NN
Date Test: Not reported
Next Test Date: Not reported
Pipe Model: Not reported
Modified By: TRANSLAT
Last Modified: 04/14/2017

Equipment Records:

H00 - Tank Leak Detection - None
I00 - Overfill - None
B02 - Tank External Protection - Original Sacrificial Anode
C00 - Pipe Location - No Piping
D02 - Pipe Type - Galvanized Steel
F00 - Pipe External Protection - None
A00 - Tank Internal Protection - None
G00 - Tank Secondary Containment - None
J02 - Dispenser - Suction Dispenser

Tank Number: 004
Tank ID: 119423
Tank Status: Closed - In Place
Material Name: Closed - In Place
Capacity Gallons: 2000
Install Date: Not reported
Date Tank Closed: 05/01/1991

Map ID
Direction
Distance
Elevation

MAP FINDINGS

Site

Database(s)

EDR ID Number
EPA ID Number

CHIP'S SERVICE, INC. (Continued)

U004062289

Registered: True
Tank Location: Underground
Tank Type: Steel/carbon steel
Material Code: 0000
Common Name of Substance: Empty

Tightness Test Method: NN
Date Test: Not reported
Next Test Date: Not reported
Pipe Model: Not reported
Modified By: TRANSLAT
Last Modified: 04/14/2017

Equipment Records:

D00 - Pipe Type - No Piping
I00 - Overfill - None
H00 - Tank Leak Detection - None
B00 - Tank External Protection - None
C00 - Pipe Location - No Piping
F00 - Pipe External Protection - None
A00 - Tank Internal Protection - None
G00 - Tank Secondary Containment - None

Tank Number: 5
Tank ID: 119424
Tank Status: In Service
Material Name: In Service
Capacity Gallons: 10000
Install Date: 05/01/1991
Date Tank Closed: Not reported
Registered: True
Tank Location: Underground
Tank Type: Steel/carbon steel
Material Code: 0009
Common Name of Substance: Gasoline

Tightness Test Method: 05
Date Test: 05/01/1991
Next Test Date: Not reported
Pipe Model: Not reported
Modified By: RFNOVAK
Last Modified: 04/14/2017

Equipment Records:

F05 - Pipe External Protection - Jacketed
G04 - Tank Secondary Containment - Double-Walled (Underground)
K01 - Spill Prevention - Catch Basin
B02 - Tank External Protection - Original Sacrificial Anode
D02 - Pipe Type - Galvanized Steel
J01 - Dispenser - Pressurized Dispenser
A00 - Tank Internal Protection - None
H01 - Tank Leak Detection - Interstitial - Electronic Monitoring
I01 - Overfill - Float Vent Valve
C02 - Pipe Location - Underground/On-ground

Tank Number: 6

Map ID
Direction
Distance
Elevation

MAP FINDINGS

Site

Database(s)

EDR ID Number
EPA ID Number

CHIP'S SERVICE, INC. (Continued)

U004062289

Tank ID: 119425
Tank Status: In Service
Material Name: In Service
Capacity Gallons: 6000
Install Date: 05/01/1991
Date Tank Closed: Not reported
Registered: True
Tank Location: Underground
Tank Type: Steel/carbon steel
Material Code: 0009
Common Name of Substance: Gasoline

Tightness Test Method: 05
Date Test: 05/01/1991
Next Test Date: Not reported
Pipe Model: Not reported
Modified By: RFNOVAK
Last Modified: 04/14/2017

Equipment Records:

F05 - Pipe External Protection - Jacketed
G04 - Tank Secondary Containment - Double-Walled (Underground)
K01 - Spill Prevention - Catch Basin
J01 - Dispenser - Pressurized Dispenser
B02 - Tank External Protection - Original Sacrificial Anode
D02 - Pipe Type - Galvanized Steel
H01 - Tank Leak Detection - Interstitial - Electronic Monitoring
I01 - Overfill - Float Vent Valve
A00 - Tank Internal Protection - None
C02 - Pipe Location - Underground/On-ground

Tank Number: 7
Tank ID: 119426
Tank Status: In Service
Material Name: In Service
Capacity Gallons: 4000
Install Date: 05/01/1991
Date Tank Closed: Not reported
Registered: True
Tank Location: Underground
Tank Type: Steel/carbon steel
Material Code: 0009
Common Name of Substance: Gasoline

Tightness Test Method: 05
Date Test: 05/01/1991
Next Test Date: Not reported
Pipe Model: Not reported
Modified By: RFNOVAK
Last Modified: 04/14/2017

Equipment Records:

F05 - Pipe External Protection - Jacketed
G04 - Tank Secondary Containment - Double-Walled (Underground)
K01 - Spill Prevention - Catch Basin
B02 - Tank External Protection - Original Sacrificial Anode
D02 - Pipe Type - Galvanized Steel

Map ID
Direction
Distance
Elevation

MAP FINDINGS

Site

Database(s)

EDR ID Number
EPA ID Number

CHIP'S SERVICE, INC. (Continued)

U004062289

J01 - Dispenser - Pressurized Dispenser
H01 - Tank Leak Detection - Interstitial - Electronic Monitoring
I01 - Overfill - Float Vent Valve
A00 - Tank Internal Protection - None
C02 - Pipe Location - Underground/On-ground

**A4
Target
Property**

**CHIPS SERVICE CENTER INC
4360 ACME RD
ILION, NY 13357**

**EDR Hist Auto 1021540532
N/A**

Site 4 of 4 in cluster A

**Actual:
402 ft.**

EDR Hist Auto

Year:	Name:	Type:
1997	CHIPS SERVICE CENTER	Gasoline Service Stations
1998	CHIPS SERVICE CENTER INC	Gasoline Service Stations
1999	CHIPS SERVICE CENTER INC	Gasoline Service Stations
2000	CHIPS SERVICE CENTER INC	Gasoline Service Stations
2001	CHIPS SERVICE CENTER INC	Gasoline Service Stations
2002	CHIPS SERVICE CENTER INC	Gasoline Service Stations
2003	CHIPS SERVICE CENTER INC	Gasoline Service Stations
2004	CHIPS SERVICE CENTER INC	Gasoline Service Stations
2005	CHIPS SERVICE CENTER INC	Gasoline Service Stations
2006	CHIPS SERVICE CENTER INC	Gasoline Service Stations
2007	CHIPS SERVICE CENTER INC	Gasoline Service Stations
2008	MILLERS AUTOMOTIVE	Automotive Repair Shops, NEC
2008	CHIPS SERVICE CENTER INC	Gasoline Service Stations
2011	BAILEY S AUTO SMALL ENG REPR	Engine Repair
2012	BAILEY S AUTO SMALL ENG REPR	Engine Repair
2013	BAILEY S AUTO SMALL ENG REPR	Engine Repair
2014	BAILEY S AUTO SMALL ENG REPR	Engine Repair

**5
SE
< 1/8
0.065 mi.
345 ft.**

**RICHARD J. MODY
OLD ROUTE 5S
FRANKFORT T, NY 13340**

**UST U000386772
N/A**

**Relative:
Lower**

UST:

**Actual:
394 ft.**

Name:	RICHARD J. MODY
Address:	OLD ROUTE 5S
City,State,Zip:	FRANKFORT T, NY 13340
Id/Status:	6-508055 / Unregulated/Closed
Program Type:	PBS
Region:	STATE
DEC Region:	6
Expiration Date:	N/A
UTM X:	495666.21504
UTM Y:	4763408.43003
Site Type:	Unknown

Affiliation Records:

Site Id:	42773
Affiliation Type:	Facility Owner
Company Name:	RICHARD J. MODY
Contact Type:	Not reported

Map ID
Direction
Distance
Elevation

MAP FINDINGS

Site

Database(s)

EDR ID Number
EPA ID Number

RICHARD J. MODY (Continued)

U000386772

Contact Name: Not reported
Address1: OLD RT. 5S
Address2: Not reported
City: FRANKFORT
State: NY
Zip Code: 13340
Country Code: 001
Phone: (315) 797-5340
EMail: Not reported
Fax Number: Not reported
Modified By: TRANSLAT
Date Last Modified: 2004-03-04

Site Id: 42773
Affiliation Type: Mail Contact
Company Name: RICHARD J. MODY
Contact Type: Not reported
Contact Name: Not reported
Address1: OLD RT. 5S
Address2: Not reported
City: FRANKFORT
State: NY
Zip Code: 13340
Country Code: 001
Phone: (315) 797-5340
EMail: Not reported
Fax Number: Not reported
Modified By: TRANSLAT
Date Last Modified: 2004-03-04

Site Id: 42773
Affiliation Type: Facility Operator
Company Name: RICHARD J. MODY
Contact Type: Not reported
Contact Name: RICHARD J. MODY
Address1: Not reported
Address2: Not reported
City: Not reported
State: NN
Zip Code: Not reported
Country Code: 001
Phone: (315) 797-5340
EMail: Not reported
Fax Number: Not reported
Modified By: TRANSLAT
Date Last Modified: 2004-03-04

Site Id: 42773
Affiliation Type: Emergency Contact
Company Name: RICHARD J. MODY
Contact Type: Not reported
Contact Name: RICHARD J. MODY
Address1: Not reported
Address2: Not reported
City: Not reported
State: NN
Zip Code: Not reported

Map ID
Direction
Distance
Elevation

MAP FINDINGS

Site

Database(s)

EDR ID Number
EPA ID Number

RICHARD J. MODY (Continued)

U000386772

Country Code: 001
Phone: (315) 797-5340
EMail: Not reported
Fax Number: Not reported
Modified By: TRANSLAT
Date Last Modified: 2004-03-04

Tank Info:

Tank Number: 001
Tank ID: 119293
Tank Status: Closed Prior to Micro Conversion, 03/91
Material Name: Closed Prior to Micro Conversion, 03/91
Capacity Gallons: 6000
Install Date: 06/01/1984
Date Tank Closed: Not reported
Registered: True
Tank Location: Underground
Tank Type: Steel/carbon steel
Material Code: 0008
Common Name of Substance: Diesel

Tightness Test Method: NN
Date Test: Not reported
Next Test Date: Not reported
Pipe Model: Not reported
Modified By: TRANSLAT
Last Modified: 04/14/2017

Equipment Records:

B00 - Tank External Protection - None
C00 - Pipe Location - No Piping
D02 - Pipe Type - Galvanized Steel
F00 - Pipe External Protection - None
A00 - Tank Internal Protection - None
H00 - Tank Leak Detection - None
I00 - Overfill - None
G00 - Tank Secondary Containment - None
J02 - Dispenser - Suction Dispenser

Tank Number: 002
Tank ID: 119294
Tank Status: Closed Prior to Micro Conversion, 03/91
Material Name: Closed Prior to Micro Conversion, 03/91
Capacity Gallons: 4000
Install Date: 05/01/1984
Date Tank Closed: Not reported
Registered: True
Tank Location: Underground
Tank Type: Steel/carbon steel
Material Code: 0008
Common Name of Substance: Diesel

Tightness Test Method: NN
Date Test: Not reported
Next Test Date: Not reported

Map ID
Direction
Distance
Elevation

MAP FINDINGS

Site

Database(s)

EDR ID Number
EPA ID Number

RICHARD J. MODY (Continued)

U000386772

Pipe Model: Not reported
Modified By: TRANSLAT
Last Modified: 04/14/2017

Equipment Records:

- H00 - Tank Leak Detection - None
- I00 - Overfill - None
- A00 - Tank Internal Protection - None
- B00 - Tank External Protection - None
- C00 - Pipe Location - No Piping
- D02 - Pipe Type - Galvanized Steel
- F00 - Pipe External Protection - None
- J02 - Dispenser - Suction Dispenser
- G00 - Tank Secondary Containment - None

6
SW
< 1/8
0.091 mi.
481 ft.

**FRANKFORT (T) VEHICLE MVA
MCGOWEN RD AT RUDY LN
FRANKFORT T, NY**

**NY Spills S111159943
N/A**

**Relative:
Higher**

**Actual:
413 ft.**

SPILLS:

Name: FRANKFORT (T) VEHICLE MVA
Address: MCGOWEN RD AT RUDY LN
City,State,Zip: FRANKFORT T, NY
Spill Number/Closed Date: 1105828 / 2011-08-23
Facility ID: 1105828
Facility Type: ER
DER Facility ID: 408108
Site ID: 453495
DEC Region: 6
Spill Cause: Traffic Accident
Spill Class: C3
SWIS: 2226
Spill Date: 2011-08-22
Investigator: RAFURLON
Referred To: Not reported
Reported to Dept: 2011-08-22
CID: Not reported
Water Affected: Not reported
Spill Source: Commercial Vehicle
Spill Notifier: Other
Cleanup Ceased: Not reported
Cleanup Meets Std: True
Last Inspection: 2011-08-23
Recommended Penalty: False
UST Trust: False
Remediation Phase: 0
Date Entered In Computer: 2011-08-22
Spill Record Last Update: 2011-08-23
Spiller Name: OFFICER WILLIAM PREUSS
Spiller Company: UNKNOWN MVA
Spiller Address: MCGOWEN RD
Spiller Company: 999
Contact Name: OFFICER WILLIAM PREUSS
DEC Memo: "8/23/2011: ON SITE W/FRANKFORT HIGHWAY SUPER, JIM ALSANTE. TOWN DUMP TRUCK LOST BRAKES AND ROLLED ONTO ITS SIDE OFF THE ROAD. DIESEL AND HYDRAULIC OIL RELEASED RESULTING IN MINIMAL SOIL CONTAMINATION.

Map ID
Direction
Distance
Elevation

MAP FINDINGS

Site

Database(s)

EDR ID Number
EPA ID Number

FRANKFORT (T) VEHICLE MVA (Continued)

S111159943

Remarks: CLEANUP COMPLETE. NO FURTHER ACTION REQUIRED. (RF)"
"Caller reporting a spill of unknown amounts of Diesel, Hydarulic oil, and Asphalt to soil. Clean up is pending."

All Materials:

Site ID: 453495
Operable Unit ID: 1203650
Operable Unit: 01
Material ID: 2200325
Material Code: 9999
Material Name: other - Asphalt
Case No.: Not reported
Material FA: Other
Quantity: Not reported
Units: L
Recovered: Not reported
Oxygenate: Not reported

Site ID: 453495
Operable Unit ID: 1203650
Operable Unit: 01
Material ID: 2200326
Material Code: 0008
Material Name: diesel
Case No.: Not reported
Material FA: Petroleum
Quantity: Not reported
Units: G
Recovered: Not reported
Oxygenate: Not reported

Site ID: 453495
Operable Unit ID: 1203650
Operable Unit: 01
Material ID: 2200327
Material Code: 0010
Material Name: hydraulic oil
Case No.: Not reported
Material FA: Petroleum
Quantity: Not reported
Units: G
Recovered: Not reported
Oxygenate: Not reported

**B7
SW
1/8-1/4
0.140 mi.
741 ft.**

**TERRACE HILL ESTATES
8 MCGOWAN ROAD
FRANKFORT T, NY
Site 1 of 2 in cluster B**

**LTANKS S102233879
N/A**

**Relative:
Higher**

LTANKS:
Name: TERRACE HILL ESTATES
Address: 8 MCGOWAN ROAD
City,State,Zip: FRANKFORT T, NY
Spill Number/Closed Date: 9600021 / 1996-12-02
Facility ID: 9600021
Site ID: 169911

**Actual:
413 ft.**

Map ID
Direction
Distance
Elevation

MAP FINDINGS

Site

Database(s)

EDR ID Number
EPA ID Number

TERRACE HILL ESTATES (Continued)

S102233879

Spill Date: 1996-03-28
Spill Cause: Tank Failure
Spill Source: Private Dwelling
Spill Class: C3
Cleanup Ceased: 1996-06-04
SWIS: 2200
Investigator: PICKETT
Referred To: Not reported
Reported to Dept: 1996-04-01
CID: 312
Water Affected: Not reported
Spill Notifier: DEC
Last Inspection: Not reported
Recommended Penalty: False
Meets Standard: True
UST Involvement: False
Remediation Phase: 0
Date Entered In Computer: 1996-04-01
Spill Record Last Update: 1996-12-06
Spiller Name: BOB BUSHEY
Spiller Company: G & I HOMES, INC
Spiller Address: RD #3
Spiller County: 001
Spiller Contact: BOB BUSHEY
Spiller Phone: (315) 732-6136
Spiller Extention: Not reported
DEC Region: 6
DER Facility ID: 142969
DEC Memo: ""
Remarks: "removed 275 gallon underground tank - holes noticed in tank"

All Materials:
Site ID: 169911
Operable Unit ID: 1027748
Operable Unit: 01
Material ID: 353414
Material Code: 0001A
Material Name: #2 fuel oil
Case No.: Not reported
Material FA: Petroleum
Quantity: .00
Units: G
Recovered: .00
Oxygenate: Not reported

B8
SW
1/8-1/4
0.140 mi.
741 ft.

TERRACE HILL ESTATES
MCGOWAN ROAD
FRANKFORT T, NY 13357

Site 2 of 2 in cluster B

UST U001444625
N/A

Relative:
Higher
Actual:
413 ft.

UST:
Name: TERRACE HILL ESTATES
Address: MCGOWAN ROAD
City,State,Zip: FRANKFORT T, NY 13357
Id/Status: 6-600244 / Unregulated/Closed
Program Type: PBS

Map ID
Direction
Distance
Elevation

MAP FINDINGS

Site

Database(s)

EDR ID Number
EPA ID Number

TERRACE HILL ESTATES (Continued)

U001444625

Region: STATE
DEC Region: 6
Expiration Date: N/A
UTM X: 492755.54387
UTM Y: 4761908.20202
Site Type: Other

Affiliation Records:
Site Id: 43068
Affiliation Type: Facility Owner
Company Name: G & I HOMES, INC.
Contact Type: Not reported
Contact Name: Not reported
Address1: R.D. #3
Address2: Not reported
City: FRANKFORT
State: NY
Zip Code: 13340
Country Code: 001
Phone: (315) 732-6136
EMail: Not reported
Fax Number: Not reported
Modified By: TRANSLAT
Date Last Modified: 2004-03-04

Site Id: 43068
Affiliation Type: Mail Contact
Company Name: TERRACE HILL ESTATES
Contact Type: Not reported
Contact Name: ROBERT BUSHEY
Address1: R.D. #3
Address2: Not reported
City: FRANKFORT
State: NY
Zip Code: 13340
Country Code: 001
Phone: (315) 732-6136
EMail: Not reported
Fax Number: Not reported
Modified By: TRANSLAT
Date Last Modified: 2004-03-04

Site Id: 43068
Affiliation Type: Facility Operator
Company Name: TERRACE HILL ESTATES
Contact Type: Not reported
Contact Name: ROBERT BUSHEY
Address1: Not reported
Address2: Not reported
City: Not reported
State: NN
Zip Code: Not reported
Country Code: 001
Phone: (315) 732-6136
EMail: Not reported
Fax Number: Not reported
Modified By: TRANSLAT
Date Last Modified: 2004-03-04

Map ID
Direction
Distance
Elevation

MAP FINDINGS

Site

Database(s)

EDR ID Number
EPA ID Number

TERRACE HILL ESTATES (Continued)

U001444625

Site Id: 43068
Affiliation Type: Emergency Contact
Company Name: G & I HOMES, INC.
Contact Type: Not reported
Contact Name: ROBERT BUSHEY
Address1: Not reported
Address2: Not reported
City: Not reported
State: NN
Zip Code: Not reported
Country Code: 001
Phone: (315) 793-0773
EMail: Not reported
Fax Number: Not reported
Modified By: TRANSLAT
Date Last Modified: 2004-03-04

Tank Info:

Tank Number: 16
Tank ID: 120853
Tank Status: Closed - Removed
Material Name: Closed - Removed
Capacity Gallons: 275
Install Date: Not reported
Date Tank Closed: 05/01/1993
Registered: True
Tank Location: Underground
Tank Type: Steel/carbon steel
Material Code: 0012
Common Name of Substance: Kerosene [#1 Fuel Oil] (On-Site Consumption)

Tightness Test Method: NN
Date Test: Not reported
Next Test Date: Not reported
Pipe Model: Not reported
Modified By: TRANSLAT
Last Modified: 04/14/2017

Equipment Records:

G00 - Tank Secondary Containment - None
J02 - Dispenser - Suction Dispenser
C03 - Pipe Location - Aboveground/Underground Combination
D10 - Pipe Type - Copper
H00 - Tank Leak Detection - None
I00 - Overfill - None
F00 - Pipe External Protection - None
A00 - Tank Internal Protection - None
B01 - Tank External Protection - Painted/Asphalt Coating

Tank Number: 32
Tank ID: 120835
Tank Status: Closed - Removed
Material Name: Closed - Removed
Capacity Gallons: 275
Install Date: Not reported

Map ID
Direction
Distance
Elevation

MAP FINDINGS

Site

Database(s)

EDR ID Number
EPA ID Number

TERRACE HILL ESTATES (Continued)

U001444625

Date Tank Closed: 12/01/1993
Registered: True
Tank Location: Underground
Tank Type: Steel/carbon steel
Material Code: 0012
Common Name of Substance: Kerosene [#1 Fuel Oil] (On-Site Consumption)

Tightness Test Method: NN
Date Test: Not reported
Next Test Date: Not reported
Pipe Model: Not reported
Modified By: TRANSLAT
Last Modified: 04/14/2017

Equipment Records:

D10 - Pipe Type - Copper
H00 - Tank Leak Detection - None
I00 - Overfill - None
F00 - Pipe External Protection - None
A00 - Tank Internal Protection - None
B01 - Tank External Protection - Painted/Asphalt Coating
G00 - Tank Secondary Containment - None
J02 - Dispenser - Suction Dispenser
C03 - Pipe Location - Aboveground/Underground Combination

Tank Number: 34
Tank ID: 120836
Tank Status: Closed - Removed
Material Name: Closed - Removed
Capacity Gallons: 275
Install Date: Not reported
Date Tank Closed: 09/01/1996
Registered: True
Tank Location: Underground
Tank Type: Steel/carbon steel
Material Code: 0012
Common Name of Substance: Kerosene [#1 Fuel Oil] (On-Site Consumption)

Tightness Test Method: NN
Date Test: Not reported
Next Test Date: Not reported
Pipe Model: Not reported
Modified By: TRANSLAT
Last Modified: 04/14/2017

Equipment Records:

J02 - Dispenser - Suction Dispenser
C03 - Pipe Location - Aboveground/Underground Combination
G00 - Tank Secondary Containment - None
D10 - Pipe Type - Copper
H00 - Tank Leak Detection - None
I00 - Overfill - None
F00 - Pipe External Protection - None
A00 - Tank Internal Protection - None
B01 - Tank External Protection - Painted/Asphalt Coating

Map ID
Direction
Distance
Elevation

MAP FINDINGS

Site

Database(s)

EDR ID Number
EPA ID Number

TERRACE HILL ESTATES (Continued)

U001444625

Tank Number: 36
Tank ID: 120843
Tank Status: Closed - Removed
Material Name: Closed - Removed
Capacity Gallons: 275
Install Date: Not reported
Date Tank Closed: 09/01/1996
Registered: True
Tank Location: Underground
Tank Type: Steel/carbon steel
Material Code: 0012
Common Name of Substance: Kerosene [#1 Fuel Oil] (On-Site Consumption)

Tightness Test Method: NN
Date Test: Not reported
Next Test Date: Not reported
Pipe Model: Not reported
Modified By: TRANSLAT
Last Modified: 04/14/2017

Equipment Records:

D10 - Pipe Type - Copper
H00 - Tank Leak Detection - None
I00 - Overfill - None
F00 - Pipe External Protection - None
A00 - Tank Internal Protection - None
B01 - Tank External Protection - Painted/Asphalt Coating
G00 - Tank Secondary Containment - None
J02 - Dispenser - Suction Dispenser
C03 - Pipe Location - Aboveground/Underground Combination

Tank Number: 37
Tank ID: 120844
Tank Status: Closed - Removed
Material Name: Closed - Removed
Capacity Gallons: 275
Install Date: Not reported
Date Tank Closed: 09/01/1996
Registered: True
Tank Location: Underground
Tank Type: Steel/carbon steel
Material Code: 0012
Common Name of Substance: Kerosene [#1 Fuel Oil] (On-Site Consumption)

Tightness Test Method: NN
Date Test: Not reported
Next Test Date: Not reported
Pipe Model: Not reported
Modified By: TRANSLAT
Last Modified: 04/14/2017

Equipment Records:

D10 - Pipe Type - Copper
H00 - Tank Leak Detection - None
I00 - Overfill - None
F00 - Pipe External Protection - None
A00 - Tank Internal Protection - None

Map ID
Direction
Distance
Elevation

MAP FINDINGS

Site

Database(s)

EDR ID Number
EPA ID Number

TERRACE HILL ESTATES (Continued)

U001444625

B01 - Tank External Protection - Painted/Asphalt Coating
C03 - Pipe Location - Aboveground/Underground Combination
G00 - Tank Secondary Containment - None
J02 - Dispenser - Suction Dispenser

Tank Number: 42
Tank ID: 120848
Tank Status: Closed - Removed
Material Name: Closed - Removed
Capacity Gallons: 275
Install Date: Not reported
Date Tank Closed: 09/01/1996
Registered: True
Tank Location: Underground
Tank Type: Steel/carbon steel
Material Code: 0012
Common Name of Substance: Kerosene [#1 Fuel Oil] (On-Site Consumption)

Tightness Test Method: NN
Date Test: Not reported
Next Test Date: Not reported
Pipe Model: Not reported
Modified By: TRANSLAT
Last Modified: 04/14/2017

Equipment Records:

G00 - Tank Secondary Containment - None
J02 - Dispenser - Suction Dispenser
C03 - Pipe Location - Aboveground/Underground Combination
D10 - Pipe Type - Copper
H00 - Tank Leak Detection - None
I00 - Overfill - None
F00 - Pipe External Protection - None
A00 - Tank Internal Protection - None
B01 - Tank External Protection - Painted/Asphalt Coating

Tank Number: 48
Tank ID: 120840
Tank Status: Closed - Removed
Material Name: Closed - Removed
Capacity Gallons: 275
Install Date: Not reported
Date Tank Closed: 08/01/1997
Registered: True
Tank Location: Underground
Tank Type: Steel/carbon steel
Material Code: 0012
Common Name of Substance: Kerosene [#1 Fuel Oil] (On-Site Consumption)

Tightness Test Method: NN
Date Test: Not reported
Next Test Date: Not reported
Pipe Model: Not reported
Modified By: TRANSLAT
Last Modified: 04/14/2017

Map ID
Direction
Distance
Elevation

MAP FINDINGS

Site

Database(s)

EDR ID Number
EPA ID Number

TERRACE HILL ESTATES (Continued)

U001444625

Equipment Records:

G00 - Tank Secondary Containment - None
J02 - Dispenser - Suction Dispenser
C03 - Pipe Location - Aboveground/Underground Combination
D10 - Pipe Type - Copper
H00 - Tank Leak Detection - None
I00 - Overfill - None
F00 - Pipe External Protection - None
A00 - Tank Internal Protection - None
B01 - Tank External Protection - Painted/Asphalt Coating

Tank Number: 51
Tank ID: 120847
Tank Status: Closed - Removed
Material Name: Closed - Removed
Capacity Gallons: 275
Install Date: Not reported
Date Tank Closed: 09/01/1996
Registered: True
Tank Location: Underground
Tank Type: Steel/carbon steel
Material Code: 0012
Common Name of Substance: Kerosene [#1 Fuel Oil] (On-Site Consumption)

Tightness Test Method: NN
Date Test: Not reported
Next Test Date: Not reported
Pipe Model: Not reported
Modified By: TRANSLAT
Last Modified: 04/14/2017

Equipment Records:

D10 - Pipe Type - Copper
H00 - Tank Leak Detection - None
I00 - Overfill - None
F00 - Pipe External Protection - None
A00 - Tank Internal Protection - None
B01 - Tank External Protection - Painted/Asphalt Coating
G00 - Tank Secondary Containment - None
J02 - Dispenser - Suction Dispenser
C03 - Pipe Location - Aboveground/Underground Combination

Tank Number: 52
Tank ID: 120839
Tank Status: Closed - Removed
Material Name: Closed - Removed
Capacity Gallons: 275
Install Date: Not reported
Date Tank Closed: 08/01/1997
Registered: True
Tank Location: Underground
Tank Type: Steel/carbon steel
Material Code: 0012
Common Name of Substance: Kerosene [#1 Fuel Oil] (On-Site Consumption)

Map ID
Direction
Distance
Elevation

MAP FINDINGS

Site

Database(s)

EDR ID Number
EPA ID Number

TERRACE HILL ESTATES (Continued)

U001444625

Tightness Test Method: NN
Date Test: Not reported
Next Test Date: Not reported
Pipe Model: Not reported
Modified By: TRANSLAT
Last Modified: 04/14/2017

Equipment Records:

G00 - Tank Secondary Containment - None
J02 - Dispenser - Suction Dispenser
C03 - Pipe Location - Aboveground/Underground Combination
D10 - Pipe Type - Copper
H00 - Tank Leak Detection - None
I00 - Overfill - None
F00 - Pipe External Protection - None
A00 - Tank Internal Protection - None
B01 - Tank External Protection - Painted/Asphalt Coating

Tank Number: 53
Tank ID: 120838
Tank Status: Closed - Removed
Material Name: Closed - Removed
Capacity Gallons: 275
Install Date: Not reported
Date Tank Closed: 08/01/1997
Registered: True
Tank Location: Underground
Tank Type: Steel/carbon steel
Material Code: 0012
Common Name of Substance: Kerosene [#1 Fuel Oil] (On-Site Consumption)

Tightness Test Method: NN
Date Test: Not reported
Next Test Date: Not reported
Pipe Model: Not reported
Modified By: TRANSLAT
Last Modified: 04/14/2017

Equipment Records:

D10 - Pipe Type - Copper
I00 - Overfill - None
H00 - Tank Leak Detection - None
F00 - Pipe External Protection - None
A00 - Tank Internal Protection - None
B01 - Tank External Protection - Painted/Asphalt Coating
J02 - Dispenser - Suction Dispenser
C03 - Pipe Location - Aboveground/Underground Combination
G00 - Tank Secondary Containment - None

Tank Number: 54
Tank ID: 120846
Tank Status: Closed - Removed
Material Name: Closed - Removed
Capacity Gallons: 275
Install Date: Not reported
Date Tank Closed: 09/01/1996

Map ID
Direction
Distance
Elevation

MAP FINDINGS

Site

Database(s)

EDR ID Number
EPA ID Number

TERRACE HILL ESTATES (Continued)

U001444625

Registered: True
Tank Location: Underground
Tank Type: Steel/carbon steel
Material Code: 0012
Common Name of Substance: Kerosene [#1 Fuel Oil] (On-Site Consumption)

Tightness Test Method: NN
Date Test: Not reported
Next Test Date: Not reported
Pipe Model: Not reported
Modified By: TRANSLAT
Last Modified: 04/14/2017

Equipment Records:

D10 - Pipe Type - Copper
I00 - Overfill - None
H00 - Tank Leak Detection - None
F00 - Pipe External Protection - None
A00 - Tank Internal Protection - None
B01 - Tank External Protection - Painted/Asphalt Coating
G00 - Tank Secondary Containment - None
J02 - Dispenser - Suction Dispenser
C03 - Pipe Location - Aboveground/Underground Combination

Tank Number: 56
Tank ID: 120845
Tank Status: Closed - Removed
Material Name: Closed - Removed
Capacity Gallons: 275
Install Date: Not reported
Date Tank Closed: 09/01/1996
Registered: True
Tank Location: Underground
Tank Type: Steel/carbon steel
Material Code: 0012
Common Name of Substance: Kerosene [#1 Fuel Oil] (On-Site Consumption)

Tightness Test Method: NN
Date Test: Not reported
Next Test Date: Not reported
Pipe Model: Not reported
Modified By: TRANSLAT
Last Modified: 04/14/2017

Equipment Records:

G00 - Tank Secondary Containment - None
J02 - Dispenser - Suction Dispenser
C03 - Pipe Location - Aboveground/Underground Combination
D10 - Pipe Type - Copper
H00 - Tank Leak Detection - None
I00 - Overfill - None
F00 - Pipe External Protection - None
A00 - Tank Internal Protection - None
B01 - Tank External Protection - Painted/Asphalt Coating

Tank Number: 57

Map ID
Direction
Distance
Elevation

MAP FINDINGS

Site

Database(s)

EDR ID Number
EPA ID Number

TERRACE HILL ESTATES (Continued)

U001444625

Tank ID: 120837
Tank Status: Closed - Removed
Material Name: Closed - Removed
Capacity Gallons: 275
Install Date: Not reported
Date Tank Closed: 08/01/1997
Registered: True
Tank Location: Underground
Tank Type: Steel/carbon steel
Material Code: 0012
Common Name of Substance: Kerosene [#1 Fuel Oil] (On-Site Consumption)

Tightness Test Method: NN
Date Test: Not reported
Next Test Date: Not reported
Pipe Model: Not reported
Modified By: TRANSLAT
Last Modified: 04/14/2017

Equipment Records:

J02 - Dispenser - Suction Dispenser
C03 - Pipe Location - Aboveground/Underground Combination
G00 - Tank Secondary Containment - None
D10 - Pipe Type - Copper
H00 - Tank Leak Detection - None
I00 - Overfill - None
F00 - Pipe External Protection - None
A00 - Tank Internal Protection - None
B01 - Tank External Protection - Painted/Asphalt Coating

Tank Number: 59
Tank ID: 120850
Tank Status: Closed - Removed
Material Name: Closed - Removed
Capacity Gallons: 275
Install Date: Not reported
Date Tank Closed: 10/01/1996
Registered: True
Tank Location: Underground
Tank Type: Steel/carbon steel
Material Code: 0012
Common Name of Substance: Kerosene [#1 Fuel Oil] (On-Site Consumption)

Tightness Test Method: NN
Date Test: Not reported
Next Test Date: Not reported
Pipe Model: Not reported
Modified By: TRANSLAT
Last Modified: 04/14/2017

Equipment Records:

J02 - Dispenser - Suction Dispenser
C03 - Pipe Location - Aboveground/Underground Combination
G00 - Tank Secondary Containment - None
D10 - Pipe Type - Copper
H00 - Tank Leak Detection - None
I00 - Overfill - None

Map ID
Direction
Distance
Elevation

MAP FINDINGS

Site

Database(s)

EDR ID Number
EPA ID Number

TERRACE HILL ESTATES (Continued)

U001444625

F00 - Pipe External Protection - None
A00 - Tank Internal Protection - None
B01 - Tank External Protection - Painted/Asphalt Coating

Tank Number: 60
Tank ID: 120851
Tank Status: Closed - Removed
Material Name: Closed - Removed
Capacity Gallons: 275
Install Date: Not reported
Date Tank Closed: 12/01/1993
Registered: True
Tank Location: Underground
Tank Type: Steel/carbon steel
Material Code: 0012
Common Name of Substance: Kerosene [#1 Fuel Oil] (On-Site Consumption)

Tightness Test Method: NN
Date Test: Not reported
Next Test Date: Not reported
Pipe Model: Not reported
Modified By: TRANSLAT
Last Modified: 04/14/2017

Equipment Records:

J02 - Dispenser - Suction Dispenser
C03 - Pipe Location - Aboveground/Underground Combination
G00 - Tank Secondary Containment - None
D10 - Pipe Type - Copper
H00 - Tank Leak Detection - None
I00 - Overfill - None
F00 - Pipe External Protection - None
A00 - Tank Internal Protection - None
B01 - Tank External Protection - Painted/Asphalt Coating

Tank Number: 70
Tank ID: 120852
Tank Status: Closed - Removed
Material Name: Closed - Removed
Capacity Gallons: 275
Install Date: Not reported
Date Tank Closed: 10/01/1993
Registered: True
Tank Location: Underground
Tank Type: Steel/carbon steel
Material Code: 0012
Common Name of Substance: Kerosene [#1 Fuel Oil] (On-Site Consumption)

Tightness Test Method: NN
Date Test: Not reported
Next Test Date: Not reported
Pipe Model: Not reported
Modified By: TRANSLAT
Last Modified: 04/14/2017

Equipment Records:

Map ID
Direction
Distance
Elevation

MAP FINDINGS

Site

Database(s)

EDR ID Number
EPA ID Number

TERRACE HILL ESTATES (Continued)

U001444625

G00 - Tank Secondary Containment - None
J02 - Dispenser - Suction Dispenser
C03 - Pipe Location - Aboveground/Underground Combination
D10 - Pipe Type - Copper
H00 - Tank Leak Detection - None
I00 - Overfill - None
F00 - Pipe External Protection - None
A00 - Tank Internal Protection - None
B01 - Tank External Protection - Painted/Asphalt Coating

Tank Number: 84
Tank ID: 120849
Tank Status: Closed - Removed
Material Name: Closed - Removed
Capacity Gallons: 275
Install Date: Not reported
Date Tank Closed: 10/01/1993
Registered: True
Tank Location: Underground
Tank Type: Steel/carbon steel
Material Code: 0012
Common Name of Substance: Kerosene [#1 Fuel Oil] (On-Site Consumption)

Tightness Test Method: NN
Date Test: Not reported
Next Test Date: Not reported
Pipe Model: Not reported
Modified By: TRANSLAT
Last Modified: 04/14/2017

Equipment Records:

J02 - Dispenser - Suction Dispenser
C03 - Pipe Location - Aboveground/Underground Combination
D10 - Pipe Type - Copper
H00 - Tank Leak Detection - None
I00 - Overfill - None
F00 - Pipe External Protection - None
A00 - Tank Internal Protection - None
B01 - Tank External Protection - Painted/Asphalt Coating
G00 - Tank Secondary Containment - None

Tank Number: 85
Tank ID: 121101
Tank Status: Closed - Removed
Material Name: Closed - Removed
Capacity Gallons: 275
Install Date: Not reported
Date Tank Closed: 11/01/1993
Registered: True
Tank Location: Underground
Tank Type: Steel/carbon steel
Material Code: 0001
Common Name of Substance: #2 Fuel Oil (On-Site Consumption)

Tightness Test Method: NN
Date Test: Not reported

Map ID
Direction
Distance
Elevation

MAP FINDINGS

Site

Database(s)

EDR ID Number
EPA ID Number

TERRACE HILL ESTATES (Continued)

U001444625

Next Test Date: Not reported
Pipe Model: Not reported
Modified By: TRANSLAT
Last Modified: 04/14/2017

Equipment Records:

D10 - Pipe Type - Copper
H00 - Tank Leak Detection - None
I00 - Overfill - None
F00 - Pipe External Protection - None
A00 - Tank Internal Protection - None
B01 - Tank External Protection - Painted/Asphalt Coating
G00 - Tank Secondary Containment - None
J02 - Dispenser - Suction Dispenser
C03 - Pipe Location - Aboveground/Underground Combination

Tank Number: 95
Tank ID: 120841
Tank Status: Closed - Removed
Material Name: Closed - Removed
Capacity Gallons: 275
Install Date: Not reported
Date Tank Closed: 08/01/1997
Registered: True
Tank Location: Underground
Tank Type: Steel/carbon steel
Material Code: 0012
Common Name of Substance: Kerosene [#1 Fuel Oil] (On-Site Consumption)

Tightness Test Method: NN
Date Test: Not reported
Next Test Date: Not reported
Pipe Model: Not reported
Modified By: TRANSLAT
Last Modified: 04/14/2017

Equipment Records:

D10 - Pipe Type - Copper
H00 - Tank Leak Detection - None
I00 - Overfill - None
F00 - Pipe External Protection - None
A00 - Tank Internal Protection - None
B01 - Tank External Protection - Painted/Asphalt Coating
G00 - Tank Secondary Containment - None
J02 - Dispenser - Suction Dispenser
C03 - Pipe Location - Aboveground/Underground Combination

Tank Number: 98
Tank ID: 120842
Tank Status: Closed - Removed
Material Name: Closed - Removed
Capacity Gallons: 275
Install Date: Not reported
Date Tank Closed: 03/01/1996
Registered: True
Tank Location: Underground

Map ID
 Direction
 Distance
 Elevation

MAP FINDINGS

Site

Database(s)

EDR ID Number
 EPA ID Number

TERRACE HILL ESTATES (Continued)

U001444625

Tank Type: Steel/carbon steel
 Material Code: 0012
 Common Name of Substance: Kerosene [#1 Fuel Oil] (On-Site Consumption)

Tightness Test Method: NN
 Date Test: Not reported
 Next Test Date: Not reported
 Pipe Model: Not reported
 Modified By: TRANSLAT
 Last Modified: 04/14/2017

Equipment Records:

J02 - Dispenser - Suction Dispenser
 C03 - Pipe Location - Aboveground/Underground Combination
 G00 - Tank Secondary Containment - None
 D10 - Pipe Type - Copper
 H00 - Tank Leak Detection - None
 I00 - Overfill - None
 F00 - Pipe External Protection - None
 A00 - Tank Internal Protection - None
 B01 - Tank External Protection - Painted/Asphalt Coating

C9
ESE
1/8-1/4
0.184 mi.
973 ft.

ILION XTRA MART # 1740
424 WEST MAIN ST
ILION, NY

LTANKS **S107789526**
N/A

Site 1 of 2 in cluster C

Relative:
Lower
Actual:
400 ft.

LTANKS:

Name: ILION XTRA MART # 1740
 Address: 424 WEST MAIN ST
 City,State,Zip: ILION, NY
 Spill Number/Closed Date: 0602312 / 2006-08-24
 Facility ID: 0602312
 Site ID: 364754
 Spill Date: 2006-05-31
 Spill Cause: Tank Test Failure
 Spill Source: Gasoline Station or other PBS Facility
 Spill Class: B4
 Cleanup Ceased: 2006-06-06
 SWIS: 2228
 Investigator: JDALSANT
 Referred To: Not reported
 Reported to Dept: 2006-05-31
 CID: 409
 Water Affected: Not reported
 Spill Notifier: Tank Tester
 Last Inspection: Not reported
 Recommended Penalty: False
 Meets Standard: True
 UST Involvement: True
 Remediation Phase: 0
 Date Entered In Computer: 2006-05-31
 Spill Record Last Update: 2006-08-24
 Spiller Name: SANDRA THELIG
 Spiller Company: DRAKE PETROLEUM COMPANY, INC.
 Spiller Address: 221 QUINNEBAUG RD
 Spiller County: 001

Map ID
Direction
Distance
Elevation

MAP FINDINGS

Site

Database(s)

EDR ID Number
EPA ID Number

ILION XTRA MART # 1740 (Continued)

S107789526

Spiller Contact: SANDY THEILIG
Spiller Phone: (845) 561-4000
Spiller Extention: Not reported
DEC Region: 6
DER Facility ID: 314945
DEC Memo: "08/15/06: ASSIGNED SPILL. CALLED MATHEW NATCHETTE OF KROMPCO. FAILURE OCCURRED DURING ROUTINE TIGHTNESS TESTING OF TANKS. SYSTEM DIAGNOSED WITH HELIUM TEST. LEAK FOUND IN PIPING BETWEEN SUBMERSIBLE PUMP AND ATG RISER. REPAIRS MADE. RETEST PERFORMED SUCESSFULLY ON JUNE 6, 2006. WILL FORWARD RESULTS. CALLED PRP AND LEFT MESSAGE THAT LETTER WILL BE SENT. SPILL LETTER SENT.(JA) 08/24/06: REVIEWED RETEST RESULTS. REPAIRS COMPLETE AND SYSTEM TESTED TIGHT. SPILL CLOSED. (JA) "
Remarks: "PBS No: 6-461547 PENDING REPAIR."

All TTF:

Facility ID: 0602312
Spill Number: 0602312
Spill Tank Test: 1550019
Site ID: 364754
Tank Number: 3
Tank Size: 8000
Material: 0009
EPA UST: Not reported
UST: Not reported
Cause: Not reported
Source: Not reported
Test Method: 03
Test Method 2: Horner EZ Check I or II
Leak Rate: .00
Gross Fail: Not reported
Modified By: JDALSANT
Last Modified Date: Not reported

All Materials:

Site ID: 364754
Operable Unit ID: 1122777
Operable Unit: 01
Material ID: 2112249
Material Code: 0009
Material Name: gasoline
Case No.: Not reported
Material FA: Petroleum
Quantity: .00
Units: G
Recovered: .00
Oxygenate: Not reported

Map ID
Direction
Distance
Elevation

MAP FINDINGS

Site

Database(s)

EDR ID Number
EPA ID Number

C10
ESE
1/8-1/4
0.184 mi.
973 ft.

MIRABITO #106
RT 5S, 424 W. MAIN ST.
ILION, NY 13357
Site 2 of 2 in cluster C

UST **U003077474**
AST **N/A**
NY Spills

Relative:
Lower
Actual:
400 ft.

UST:
Name: MIRABITO #106
Address: RT 5S, 424 W. MAIN ST.
City,State,Zip: ILION, NY 13357
Id/Status: 6-461547 / Active
Program Type: PBS
Region: STATE
DEC Region: 6
Expiration Date: 10/14/2023
UTM X: 497157.49023
UTM Y: 4762611.92831
Site Type: Retail Gasoline Sales

Affiliation Records:
Site Id: 42458
Affiliation Type: Facility Owner
Company Name: WILLIAM J. DEJOHN
Contact Type: OWNER
Contact Name: WILLIAM DEJOHN
Address1: 121 MANHATTAN AVE
Address2: Not reported
City: ILION
State: NY
Zip Code: 13357
Country Code: 001
Phone: (315) 894-2486
EMail: Not reported
Fax Number: Not reported
Modified By: CGFREEDM
Date Last Modified: 2013-09-13

Site Id: 42458
Affiliation Type: Mail Contact
Company Name: MIRABITO HOLDINGS INC.
Contact Type: Not reported
Contact Name: RUSSEL WARK
Address1: 49 COURT ST., P.O. BOX 5306
Address2: Not reported
City: BINGHAMTON
State: NY
Zip Code: 13901
Country Code: 001
Phone: (607) 352-2953
EMail: RUSSEL.WARK@MIRABITO.COM
Fax Number: Not reported
Modified By: RFNOVAK
Date Last Modified: 2016-09-28

Site Id: 42458
Affiliation Type: Facility Operator
Company Name: ILION XTRAMART #1740
Contact Type: Not reported
Contact Name: RUSSELL WARK
Address1: Not reported

Map ID
Direction
Distance
Elevation

MAP FINDINGS

Site

Database(s)

EDR ID Number
EPA ID Number

MIRABITO #106 (Continued)

U003077474

Address2: Not reported
City: Not reported
State: NN
Zip Code: Not reported
Country Code: 001
Phone: (315) 894-2441
EMail: Not reported
Fax Number: Not reported
Modified By: DMSTORAN
Date Last Modified: 2021-06-17

Site Id: 42458
Affiliation Type: Emergency Contact
Company Name: WILLIAM J. DEJOHN
Contact Type: Not reported
Contact Name: MATT SCHYNDLER
Address1: Not reported
Address2: Not reported
City: Not reported
State: NN
Zip Code: Not reported
Country Code: 999
Phone: (607) 237-9296
EMail: Not reported
Fax Number: Not reported
Modified By: KCKEMP
Date Last Modified: 2017-08-02

Tank Info:

Tank Number: 1
Tank ID: 117661
Tank Status: In Service
Material Name: In Service
Capacity Gallons: 4000
Install Date: 06/01/1985
Date Tank Closed: Not reported
Registered: True
Tank Location: Underground
Tank Type: Steel/carbon steel
Material Code: 2722
Common Name of Substance: Kerosene [#1 Fuel Oil] (Resale/Redistribute)

Tightness Test Method: 21
Date Test: 09/23/2015
Next Test Date: Not reported
Pipe Model: E
Modified By: RFNOVAK
Last Modified: 04/14/2017

Equipment Records:

I02 - Overfill - High Level Alarm
K01 - Spill Prevention - Catch Basin
L09 - Piping Leak Detection - Exempt Suction Piping
A00 - Tank Internal Protection - None
B01 - Tank External Protection - Painted/Asphalt Coating
I03 - Overfill - Automatic Shut-Off

Map ID
Direction
Distance
Elevation

MAP FINDINGS

Site

Database(s)

EDR ID Number
EPA ID Number

MIRABITO #106 (Continued)

U003077474

C02 - Pipe Location - Underground/On-ground
G00 - Tank Secondary Containment - None
J02 - Dispenser - Suction Dispenser
L01 - Piping Leak Detection - Interstitial - Electronic Monitoring
B02 - Tank External Protection - Original Sacrificial Anode
E04 - Piping Secondary Containment - Double walled UG
F05 - Pipe External Protection - Jacketed
H05 - Tank Leak Detection - In-Tank System (ATG)
D11 - Pipe Type - Flexible Piping

Tank Number: 2
Tank ID: 117662
Tank Status: In Service
Material Name: In Service
Capacity Gallons: 8000
Install Date: 06/01/1985
Date Tank Closed: Not reported
Registered: True
Tank Location: Underground
Tank Type: Steel/carbon steel
Material Code: 2712
Common Name of Substance: Gasoline/Ethanol

Tightness Test Method: 21
Date Test: 09/23/2015
Next Test Date: Not reported
Pipe Model: E
Modified By: RFNOVAK
Last Modified: 04/14/2017

Equipment Records:

H05 - Tank Leak Detection - In-Tank System (ATG)
D11 - Pipe Type - Flexible Piping
F05 - Pipe External Protection - Jacketed
L07 - Piping Leak Detection - Pressurized Piping Leak Detector
I02 - Overfill - High Level Alarm
K01 - Spill Prevention - Catch Basin
C02 - Pipe Location - Underground/On-ground
G00 - Tank Secondary Containment - None
L01 - Piping Leak Detection - Interstitial - Electronic Monitoring
B02 - Tank External Protection - Original Sacrificial Anode
E04 - Piping Secondary Containment - Double walled UG
J01 - Dispenser - Pressurized Dispenser
A00 - Tank Internal Protection - None
B01 - Tank External Protection - Painted/Asphalt Coating
I03 - Overfill - Automatic Shut-Off

Tank Number: 3
Tank ID: 117663
Tank Status: In Service
Material Name: In Service
Capacity Gallons: 8000
Install Date: 06/01/1985
Date Tank Closed: Not reported
Registered: True
Tank Location: Underground

Map ID
Direction
Distance
Elevation

MAP FINDINGS

Site

Database(s)

EDR ID Number
EPA ID Number

MIRABITO #106 (Continued)

U003077474

Tank Type: Steel/carbon steel
Material Code: 2712
Common Name of Substance: Gasoline/Ethanol

Tightness Test Method: 21
Date Test: 09/23/2015
Next Test Date: Not reported
Pipe Model: E
Modified By: RFNOVAK
Last Modified: 04/14/2017

Equipment Records:

H05 - Tank Leak Detection - In-Tank System (ATG)
D11 - Pipe Type - Flexible Piping
F05 - Pipe External Protection - Jacketed
I03 - Overfill - Automatic Shut-Off
A00 - Tank Internal Protection - None
B01 - Tank External Protection - Painted/Asphalt Coating
L01 - Piping Leak Detection - Interstitial - Electronic Monitoring
C02 - Pipe Location - Underground/On-ground
G00 - Tank Secondary Containment - None
I02 - Overfill - High Level Alarm
K01 - Spill Prevention - Catch Basin
J01 - Dispenser - Pressurized Dispenser
B02 - Tank External Protection - Original Sacrificial Anode
E04 - Piping Secondary Containment - Double walled UG
L07 - Piping Leak Detection - Pressurized Piping Leak Detector

AST:

Name: MIRABITO #106
Address: RT 5S, 424 W. MAIN ST.
City,State,Zip: ILION, NY 13357
Region: STATE
DEC Region: 6
Site Status: Active
Facility Id: 6-461547
Program Type: PBS
UTM X: 497157.49023
UTM Y: 4762611.92831
Expiration Date: 10/14/2023
Site Type: Retail Gasoline Sales

Affiliation Records:

Site Id: 42458
Affiliation Type: Facility Owner
Company Name: WILLIAM J. DEJOHN
Contact Type: OWNER
Contact Name: WILLIAM DEJOHN
Address1: 121 MANHATTAN AVE
Address2: Not reported
City: ILION
State: NY
Zip Code: 13357
Country Code: 001
Phone: (315) 894-2486
EMail: Not reported
Fax Number: Not reported
Modified By: CGFREEDM

Map ID
Direction
Distance
Elevation

MAP FINDINGS

Site

Database(s)

EDR ID Number
EPA ID Number

MIRABITO #106 (Continued)

U003077474

Date Last Modified: 2013-09-13

Site Id: 42458
Affiliation Type: Mail Contact
Company Name: MIRABITO HOLDINGS INC.
Contact Type: Not reported
Contact Name: RUSSEL WARK
Address1: 49 COURT ST., P.O. BOX 5306
Address2: Not reported
City: BINGHAMTON
State: NY
Zip Code: 13901
Country Code: 001
Phone: (607) 352-2953
EMail: RUSSEL.WARK@MIRABITO.COM
Fax Number: Not reported
Modified By: RFNOVAK
Date Last Modified: 2016-09-28

Site Id: 42458
Affiliation Type: Facility Operator
Company Name: ILION XTRAMART #1740
Contact Type: Not reported
Contact Name: RUSSELL WARK
Address1: Not reported
Address2: Not reported
City: Not reported
State: NN
Zip Code: Not reported
Country Code: 001
Phone: (315) 894-2441
EMail: Not reported
Fax Number: Not reported
Modified By: DMSTORAN
Date Last Modified: 2021-06-17

Site Id: 42458
Affiliation Type: Emergency Contact
Company Name: WILLIAM J. DEJOHN
Contact Type: Not reported
Contact Name: MATT SCHYNDLER
Address1: Not reported
Address2: Not reported
City: Not reported
State: NN
Zip Code: Not reported
Country Code: 999
Phone: (607) 237-9296
EMail: Not reported
Fax Number: Not reported
Modified By: KCKEMP
Date Last Modified: 2017-08-02

Tank Info:

Tank Number: 4
Tank Id: 117664

Map ID
Direction
Distance
Elevation

MAP FINDINGS

Site

Database(s)

EDR ID Number
EPA ID Number

MIRABITO #106 (Continued)

U003077474

Material Code: 2722
Common Name of Substance: Kerosene [#1 Fuel Oil] (Resale/Redistribute)

Equipment Records:

G00 - Tank Secondary Containment - None
J02 - Dispenser - Suction Dispenser
A00 - Tank Internal Protection - None
B01 - Tank External Protection - Painted/Asphalt Coating
D01 - Pipe Type - Steel/Carbon Steel/Iron
F00 - Pipe External Protection - None
H00 - Tank Leak Detection - None
I00 - Overfill - None
C01 - Pipe Location - Aboveground

Tank Location: Aboveground - on saddles, legs, racks, etc.... Tank bottom is elevated above grade or tank pad, allowing visual inspection.

Tank Type: Steel/Carbon Steel/Iron
Tank Status: Closed - Removed
Pipe Model: Not reported
Install Date: Not reported
Capacity Gallons: 1000
Tightness Test Method: NN
Date Test: Not reported
Next Test Date: Not reported
Date Tank Closed: 09/01/1999
Register: True
Modified By: TRANSLAT
Last Modified: 04/14/2017
Material Name: kerosene [#1 fuel oil] (resale/redistribute)

Tank Number: 5
Tank Id: 117665
Material Code: 0008
Common Name of Substance: Diesel

Equipment Records:

F00 - Pipe External Protection - None
H00 - Tank Leak Detection - None
I00 - Overfill - None
G00 - Tank Secondary Containment - None
J02 - Dispenser - Suction Dispenser
A00 - Tank Internal Protection - None
B01 - Tank External Protection - Painted/Asphalt Coating
D01 - Pipe Type - Steel/Carbon Steel/Iron
C01 - Pipe Location - Aboveground

Tank Location: Aboveground - on saddles, legs, racks, etc.... Tank bottom is elevated above grade or tank pad, allowing visual inspection.

Tank Type: Steel/Carbon Steel/Iron
Tank Status: Closed - Removed
Pipe Model: Not reported
Install Date: 08/01/1987
Capacity Gallons: 1000
Tightness Test Method: NN
Date Test: Not reported
Next Test Date: Not reported
Date Tank Closed: 09/01/1999

Map ID
Direction
Distance
Elevation

MAP FINDINGS

Site

Database(s)

EDR ID Number
EPA ID Number

MIRABITO #106 (Continued)

U003077474

Register: True
Modified By: TRANSLAT
Last Modified: 04/14/2017
Material Name: diesel

SPILLS:

Name: XTRA MART #1440/ILION
Address: 424 WEST MAIN STREET
City,State,Zip: ILION, NY
Spill Number/Closed Date: 0103590 / 2010-02-10
Facility ID: 0103590
Facility Type: ER
DER Facility ID: 450853
Site ID: 316159
DEC Region: 6
Spill Cause: Other
Spill Class: B3
SWIS: 2228
Spill Date: 2001-07-03
Investigator: jcdoyle
Referred To: Not reported
Reported to Dept: 2001-07-03
CID: 389
Water Affected: Not reported
Spill Source: Gasoline Station or other PBS Facility
Spill Notifier: Other
Cleanup Ceased: 2010-02-03
Cleanup Meets Std: False
Last Inspection: 2001-07-05
Recommended Penalty: False
UST Trust: True
Remediation Phase: 0
Date Entered In Computer: 2001-07-03
Spill Record Last Update: 2014-06-11
Spiller Name: TOM MICHAEL
Spiller Company: MID VALLEY OIL CO., INC.
Spiller Address: P O BOX 4092
Spiller Company: 001
Contact Name: Not reported
DEC Memo: "Prior to Sept, 2004 data translation this spill Lead_DEC Field was

MASON 07/05/2001: MET W/ ADRIAN BILGER OF PASSARETTI ENVIRONMENTAL & PERSONNEL FROM CONTRACTOR VALLEY EQUIPMENT, WHO REPORTED THAT CONTAMINATION IN SOIL UNDER DISPENSER ISLAND DID NOT LOOK OR SMELL FRESH. THEY ARE IN THE PROCESS OF REPLACING/UPGRADING THE TANK PIPING AND DISPENSER SYSTEMS. SOIL HAS BEEN STOCKPILED ON PLASTIC, AND IS PROPOSED FOR TRANSPORT TO ALBANY COUNTY LANDFILL. I REMINDED THEM THAT THE PILE ALSO HAD TO BE COVERED WITH PLASTIC. THE SOIL IN THE DISPENSER ISLAND AREA EXCAVATION REPORTEDLY SMELLED OF OLD WEATHERED GASOLINE/DIESEL FUEL AND APPEARED DIRTY FROM THE TOP DOWN. PID READINGS RANGED FROM 100 - 150 PPM ALL THE WAY DOWN TO THE BOTTOM OF THE EXCAVATION, IN WHAT APPEARED TO BE SOIL WITH HIGH CLAY CONTENT. THE WESTERN EDGE OF THE TANK PIT, WHICH HAD BEEN UNCOVERED AND HAD PEA GRAVEL REMOVED, ALSO APPEARED TO CONSIST OF THE SAME NATIVE, CONTAMINATED SOIL AS THE ISLAND AREA. SAMPLES FROM 12' DEPTH IN THE DISPENSER AREA WERE TAKEN FOR EPA 8021/8270 STARS + MTBE ANALYSES (HM). 07/06/2001: SPILL/SOIL LETTER SENT (HM). 07/11/2001: PER TC FROM ADRIAN BILGER, TRENCH FOR PIPING BETWEEN TANK PIT & DISPENSER

Map ID
Direction
Distance
Elevation

MAP FINDINGS

Site

Database(s)

EDR ID Number
EPA ID Number

MIRABITO #106 (Continued)

U003077474

ISLAND DUG TO 12' DEPTH, WITH ALL EXCAVATED SOIL ADDED TO SOIL DISPOSAL PILE (HM). 08/17/2001: SOIL DISPOSAL PAPERWORK RECEIVED 08/06/2001. J R PIETROPAOLI, INC TRANSPORTED 223.75 TONS OF SOIL TO THE CITY OF ALBANY LANDFILL ON 7/25 & 7/26/2001 (HM). 10/25/2005: MEETING ONSITE WITH BILLY DEJOHN & MARY PASSARETTI, AZTECH TECHNOLOGIES. AZTECH TO PROPOSE SUBSURFACE INVESTIGATION WORKPLAN AND TAKEOVER OF DEJOHN'S REMEDIATION SYSTEM. (JD) 1/19/2006: SEMI ANNUAL 2005 SITE STATUS REPORT FOR DRAKE PETROLEUM COMPANY (SPILL # 01-03590), PREPARED BY AZTECH TECHNOLOGIES. REPORT RECOMMENDS THAT SPILL # 88-06908 BE CLOSED ON BEHALF OF MR. DEJOHN. DRAKE WILL CONTINUE WITH THE CURRENT AND ANY FUTURE REMEDIAL ACTIONS UNDER SPILL # 01-03590. AZTECH, ON BEHALF OF DRAKE WILL ASSUME O&M OF THE REMEDIAL SYSTEM PREVIOUSLY INSTALLED AND OPERATED BY MR. DEJOHN. WORKPLAN FOR ADDITIONAL INVESTIGATION TO FOLLOW. (JD) 1/26/2006: SPILL # 88-06908 (BILL DEJOHN)CLOSED. (JD) 3/10/2006: APPROVAL LETTER FOR GROUNDWATER INVESTIGATION WORKPLAN DATED 3/6/06. (JD) 05/17/2007: REVIEWED 7/6/2006 SEMI-ANNUAL 2006 SITE STATUS REPORT WHICH DEC RECEIVED IN 3/23/2007. MEETING W/RAY LEATHER, WARREN EQUITIES, MARY PASSARETTI AND AARON YECIES, AZTECH, LEASE TO EXPIRE. PLAN TO EXCAVATE CONTAMINATED SOILS IN 2008 - WILL SUBMIT LETTER CONFIRMING SCHEDULE. OK TO MONITOR SEMI ANNUAL BTX + MTBE. KEEP PUMP AND TREAT SYSTEM OPERATING. (JD) 1/15/2008: DEC COMMENT LETTER ON SECOND SEMI ANNUAL 2007 SITE STATUS REPORT. REPORT RECOMMENDS CONTINUED MONITORING. REMEDIATION IS NEEDED BASED ON 2006 SUBSURFACE INVESTIGATION BORINGS AND SOIL ANALYTICAL DATA. 30 DAYS TO SUBMIT WORKPLAN FOR REMEDIATION AND SCHEDULE TO DEC. (JD) 1/29/2008: REVIEWED FIRST SEMI ANNUAL 2007 SITE STATUS REPORT DATED 9/5/2007 AND RECEIVED 1/17/2008. BASED ON TELECON WITH AARON YECIES, AZTECH THE FACILITY LEASE PERIOD IS NEARING AN END AND REMEDIATION PLANS WOULD BE COORDINATED AROUND THAT TIME FRAME. (JD) 8/8/2008: DEC LETTER TO RAY LEATHER - SINCE LONG TERM LEASE IS NOT BEING RENEWED REMEDIATION WORKPLAN AND SCHEDULE IS DUE BY 8/29/2008. (JD) 9/3/2008: TELECON WITH AARON YECIES, AZTECH TECHNOLOGIES - CONSULTANT IS PERFORMING ANALYSIS TO DATE THE SPILL IN AN ATTEMPT TO SHIFT RESPONSIBILITY FOR SPILL TO PREVIOUS OWNER/OPERATOR. (JD) 9/4/2008: REVIEWED FIRST SEMI ANNUAL 2008 SITE STATUS REPORT DATED 7/28/2008. MW-2 HAS ELEVATED LEVELS OF BTEX -2,365 PPB, AND MTBE = 2770 PPB. NEED REMEDIATION PLAN AND SCHEDULE. (JD) 9/12/2008: LABORATORY ANALYTICAL REPORT FROM WORLDWIDE GEOSCIENCE WHICH PROVIDES A CHARACTERIZATION OF 2 SOIL SAMPLES IN THE VICINITY OF MW-2. SAMPLE A BOTH WEATHERED GASOLINE AND KEROSENE, SAMPLE B IS WEATHERED GASOLINE. (JD) 12/30/2008: REMINDER LETTER - REQUESTING REMEDIATION PLAN AND SCHEDULE BY 1/15/2009. (JD) 9/11/2009: DEC APPROVAL LETTER OF SOURCE SOIL EXCAVATION WORK FOR ILION XTRAMART WHICH WAS PREPARED BY AZTECH AND DATED AUG 31, 2009. (JD) 9/11/2009: REVIEWED FIRST SEMI ANNUAL 2009 SITE STATUS REPORT. MW-2 = 1.7 PPM TOTAL BTEX. GROUNDWATER EXTRACTION SYSTEM DEACTIVATED 12/22/2008. (JD) 2/10/2010: REVIEWED SPILL CLEAN UP REPORTS DATED 12/9/2010 AND 2/2/2010, PREPARED BY AZTECH TECHNOLOGIES INC. POST EXCAVATION SAMPLE RESULTS INDICATE VOC'S EXCEEDED TAGM IN SOME AREAS NOT ACCESSABLE SUCH AS UNDER THE BUILDING AND CANOPY. AN ESTIMATED 125 CU YDS OF SOIL REMAIN IN A 2' WIDE BAND, 8-10 FBG AND SHOULD BE REMOVED WHEN THE BUILDING IS DEMOLISHED. SOILS WERE REMOVED TO THE MAXIMUM EXTENT PRACTICABLE GIVEN THE SITE LIMITATIONS AT THIS TIME. DISPOSAL RECEIPTS WERE RECEIVED FOR 528.88 TONS OF SOIL THAT WAS TREATED BY THERMAL DESORPTION AT ESMI OF NEW YORK IN FORT EDWARD, NY. NO FURTHER ACTION NEEDED AT THIS TIME. (JD)"

Remarks:

"caller reporting a spill of material from an old tank found while

Map ID
Direction
Distance
Elevation

MAP FINDINGS

Site

Database(s)

EDR ID Number
EPA ID Number

MIRABITO #106 (Continued)

U003077474

doing a soil sample unk amount spilled site was an old xtramart store
no callback necessary"

All Materials:

Site ID: 316159
Operable Unit ID: 842124
Operable Unit: 01
Material ID: 535666
Material Code: 0008
Material Name: diesel
Case No.: Not reported
Material FA: Petroleum
Quantity: .00
Units: G
Recovered: .00
Oxygenate: Not reported

Site ID: 316159
Operable Unit ID: 842124
Operable Unit: 01
Material ID: 535667
Material Code: 0009
Material Name: gasoline
Case No.: Not reported
Material FA: Petroleum
Quantity: .00
Units: G
Recovered: .00
Oxygenate: Not reported

Name: XTRA MART #1440/ILION
Address: 424 WEST MAIN STREET
City,State,Zip: ILION, NY
Spill Number/Closed Date: 0103590 / 2010-02-10
Facility ID: 0103590
Facility Type: ER
DER Facility ID: 450853
Site ID: 316159
DEC Region: 6
Spill Cause: Other
Spill Class: B3
SWIS: 2228
Spill Date: 2001-07-03
Investigator: jcdoyle
Referred To: Not reported
Reported to Dept: 2001-07-03
CID: 389
Water Affected: Not reported
Spill Source: Gasoline Station or other PBS Facility
Spill Notifier: Other
Cleanup Ceased: 2010-02-03
Cleanup Meets Std: False
Last Inspection: 2001-07-05
Recommended Penalty: False
UST Trust: True
Remediation Phase: 0
Date Entered In Computer: 2001-07-03

Map ID
Direction
Distance
Elevation

MAP FINDINGS

Site

Database(s)

EDR ID Number
EPA ID Number

MIRABITO #106 (Continued)

U003077474

Spill Record Last Update:
Spiller Name:
Spiller Company:
Spiller Address:
Spiller Company:
Contact Name:
DEC Memo:

2014-06-11
RAYMOND F. LEATHER
WARREN EQUITIES, INC.
355 ALLENS AVENUE
999
Not reported
"Prior to Sept, 2004 data translation this spill Lead_DEC Field was
MASON 07/05/2001: MET W/ ADRIAN BILGER OF PASSARETTI ENVIRONMENTAL &
PERSONNEL FROM CONTRACTOR VALLEY EQUIPMENT, WHO REPORTED THAT
CONTAMINATION IN SOIL UNDER DISPENSER ISLAND DID NOT LOOK OR SMELL
FRESH. THEY ARE IN THE PROCESS OF REPLACING/UPGRADING THE TANK PIPING
AND DISPENSER SYSTEMS. SOIL HAS BEEN STOCKPILED ON PLASTIC, AND IS
PROPOSED FOR TRANSPORT TO ALBANY COUNTY LANDFILL. I REMINDED THEM
THAT THE PILE ALSO HAD TO BE COVERED WITH PLASTIC. THE SOIL IN THE
DISPENSER ISLAND AREA EXCAVATION REPORTEDLY SMELLED OF OLD WEATHERED
GASOLINE/DIESEL FUEL AND APPEARED DIRTY FROM THE TOP DOWN. PID
READINGS RANGED FROM 100 - 150 PPM ALL THE WAY DOWN TO THE BOTTOM OF
THE EXCAVATION, IN WHAT APPEARED TO BE SOIL WITH HIGH CLAY CONTENT.
THE WESTERN EDGE OF THE TANK PIT, WHICH HAD BEEN UNCOVERED AND HAD
PEA GRAVEL REMOVED, ALSO APPEARED TO CONSIST OF THE SAME NATIVE,
CONTAMINATED SOIL AS THE ISLAND AREA. SAMPLES FROM 12' DEPTH IN THE
DISPENSER AREA WERE TAKEN FOR EPA 8021/8270 STARS + MTBE ANALYSES
(HM). 07/06/2001: SPILL/SOIL LETTER SENT (HM). 07/11/2001: PER TC
FROM ADRIAN BILGER, TRENCH FOR PIPING BETWEEN TANK PIT & DISPENSER
ISLAND DUG TO 12' DEPTH, WITH ALL EXCAVATED SOIL ADDED TO SOIL
DISPOSAL PILE (HM). 08/17/2001: SOIL DISPOSAL PAPERWORK RECEIVED
08/06/2001. J R PIETROPAOLI, INC TRANSPORTED 223.75 TONS OF SOIL TO
THE CITY OF ALBANY LANDFILL ON 7/25 & 7/26/2001 (HM). 10/25/2005:
MEETING ONSITE WITH BILLY DEJOHN & MARY PASSARETTI, AZTECH
TECHNOLOGIES. AZTECH TO PROPOSE SUBSURFACE INVESTIGATION WORKPLAN AND
TAKEOVER OF DEJOHN'S REMEDIATION SYSTEM. (JD) 1/19/2006: SEMI ANNUAL
2005 SITE STATUS REPORT FOR DRAKE PETROLEUM COMPANY (SPILL #
01-03590), PREPARED BY AZTECH TECHNOLOGIES. REPORT RECOMMENDS THAT
SPILL # 88-06908 BE CLOSED ON BEHALF OF MR. DEJOHN. DRAKE WILL
CONTINUE WITH THE CURRENT AND ANY FUTURE REMEDIAL ACTIONS UNDER SPILL
01-03590. AZTECH, ON BEHALF OF DRAKE WILL ASSUME O&M OF THE
REMEDIAL SYSTEM PREVIOUSLY INSTALLED AND OPERATED BY MR. DEJOHN.
WORKPLAN FOR ADDITIONAL INVESTIGATION TO FOLLOW. (JD) 1/26/2006:
SPILL # 88-06908 (BILL DEJOHN)CLOSED. (JD) 3/10/2006: APPROVAL LETTER
FOR GROUNDWATER INVESTIGATION WORKPLAN DATED 3/6/06. (JD) 05/17/2007:
REVIEWED 7/6/2006 SEMI-ANNUAL 2006 SITE STATUS REPORT WHICH DEC
RECEIVED IN 3/23/2007. MEETING W/RAY LEATHER, WARREN EQUITIES, MARY
PASSARETTI AND AARON YECIES, AZTECH, LEASE TO EXPIRE. PLAN TO
EXCAVATE CONTAMINATED SOILS IN 2008 - WILL SUBMIT LETTER CONFIRMING
SCHEDULE. OK TO MONITOR SEMI ANNUAL BTX + MTBE. KEEP PUMP AND TREAT
SYSTEM OPERATING. (JD) 1/15/2008: DEC COMMENT LETTER ON SECOND
SEMI ANNUAL 2007 SITE STATUS REPORT. REPORT RECOMMENDS CONTINUED
MONITORING. REMEDIATION IS NEEDED BASED ON 2006 SUBSURFACE
INVESTIGATION BORINGS AND SOIL ANALYTICAL DATA. 30 DAYS TO SUBMIT
WORKPLAN FOR REMEDIATION AND SCHEDULE TO DEC. (JD) 1/29/2008:
REVIEWED FIRST SEMI ANNUAL 2007 SITE STATUS REPORT DATED 9/5/2007 AND
RECEIVED 1/17/2008. BASED ON TELECON WITH AARON YECIES, AZTECH THE
FACILITY LEASE PERIOD IS NEARING AN END AND REMEDIATION PLANS WOULD
BE COORDINATED AROUND THAT TIME FRAME. (JD) 8/8/2008: DEC LETTER TO
RAY LEATHER - SINCE LONG TERM LEASE IS NOT BEING RENEWED REMEDIATION
WORKPLAN AND SCHEDULE IS DUE BY 8/29/2008. (JD) 9/3/2008: TELECON
WITH AARON YECIES, AZTECH TECHNOLOGIES - CONSULTANT IS PERFORMING

Map ID
Direction
Distance
Elevation

MAP FINDINGS

Site

Database(s)

EDR ID Number
EPA ID Number

MIRABITO #106 (Continued)

U003077474

ALANYSIS TO DATE THE SPILL IN AN ATTEMPT TO SHIFT RESPONSIBILITY FOR SPILL TO PREVIOUS OWNER/OPERATOR. (JD) 9/4/2008: REVIEWED FIRST SEMIANNUAL 2008 SITE STATUS REPORT DATED 7/28/2008. MW-2 HAS ELEVATED LEVELS OF BTEX -2,365 PPB, AND MTBE = 2770 PPB. NEED REMEDIATION PLAN AND SCHEDULE. (JD) 9/12/2008: LABORATORY ANALYTICAL REPORT FROM WORLDWIDE GEOSCIENCE WHICH PROVIDES A CHARACTERIZATION OF 2 SOIL SAMPLES IN THE VICINITY OF MW-2. SAMPLE A BOTH WEATHERED GASOLINE AND KEROSENE, SAMPLE B IS WEATHERED GASOLINE. (JD) 12/30/2008: REMINDER LETTER - REQUESTING REMEDIATION PLAN AND SCHEDULE BY 1/15/2009. (JD) 9/11/2009: DEC APPROVAL LETTER OF SOURCE SOIL EXCAVATION WORK FOR ILION XTRAMART WHICH WAS PREPARED BY AZTECH AND DATED AUG 31, 2009. (JD) 9/11/2009: REVIEWED FIRST SEMIANNUAL 2009 SITE STATUS REPORT. MW-2 = 1.7 PPM TOTAL BTEX. GROUNDWATER EXTRACTION SYSTEM DEACTIVATED 12/22/2008. (JD) 2/10/2010: REVIEWED SPILL CLEAN UP REPORTS DATED 12/9/2010 AND 2/2/2010, PREPARED BY AZTECH TECHNOLOGIES INC. POST EXCAVATION SAMPLE RESULTS INDICATE VOC'S EXCEEDED TAGM IN SOME AREAS NOT ACCESSABLE SUCH AS UNDER THE BUILDING AND CANOPY. AN ESTIMATED 125 CU YDS OF SOIL REMAIN IN A 2' WIDE BAND, 8-10 FBG AND SHOULD BE REMOVED WHEN THE BUILDING IS DEMOLISHED. SOILS WERE REMOVED TO THE MAXIMUM EXTENT PRACTICLE GIVEN THE SITE LIMITATIONS AT THIS TIME. DISPOSAL RECEIPTS WERE RECEIVED FOR 528.88 TONS OF SOIL THAT WAS TREATED BY THERMAL DESORPTION AT ESMI OF NEW YORK IN FORT EDWARD, NY. NO FURTHER ACTION NEEDED AT THIS TIME. (JD)"

Remarks:

"caller reporting a spill of material from an old tank found while doing a soil sample unk amount spilled site was an old xtramart store no callback necessary"

All Materials:

Site ID: 316159
Operable Unit ID: 842124
Operable Unit: 01
Material ID: 535666
Material Code: 0008
Material Name: diesel
Case No.: Not reported
Material FA: Petroleum
Quantity: .00
Units: G
Recovered: .00
Oxygenate: Not reported

Site ID: 316159
Operable Unit ID: 842124
Operable Unit: 01
Material ID: 535667
Material Code: 0009
Material Name: gasoline
Case No.: Not reported
Material FA: Petroleum
Quantity: .00
Units: G
Recovered: .00
Oxygenate: Not reported

Map ID
 Direction
 Distance
 Elevation

MAP FINDINGS

Site

Database(s)

EDR ID Number
 EPA ID Number

D11 NW 1/8-1/4 0.240 mi. 1266 ft.	ABDO SHEET METAL & FABRICATION INC 4293 ACME RD. FRANKFORT, NY 13340	RCRA-VSQQ FINDS ECHO	1000693820 NYD986999506
1266 ft. Site 1 of 3 in cluster D			
Relative: Higher Actual: 402 ft.	RCRA-VSQQ: Date Form Received by Agency: 20100302 Handler Name: ABDO SHEET METAL & FABRICATION Handler Address: 4293 ACME RD Handler City,State,Zip: FRANKFORT, NY 13501 EPA ID: NYD986999506 Contact Name: MIKE ABDO Contact Address: ACME RD Contact City,State,Zip: FRANKFORT, NY 13501 Contact Telephone: 315-894-4004 Contact Fax: Not reported Contact Email: Not reported Contact Title: PRESIDENT EPA Region: 02 Land Type: Not reported Federal Waste Generator Description: Conditionally Exempt Small Quantity Generator Non-Notifier: Not reported Biennial Report Cycle: Not reported Accessibility: Not reported Active Site Indicator: Handler Activities State District Owner: NY State District: NYSDEC R6 Mailing Address: ACME RD Mailing City,State,Zip: FRANKFORT, NY 13501 Owner Name: Not reported Owner Type: Not reported Operator Name: Not reported Operator Type: Not reported Short-Term Generator Activity: No Importer Activity: No Mixed Waste Generator: No Transporter Activity: No Transfer Facility Activity: No Recycler Activity with Storage: No Small Quantity On-Site Burner Exemption: No Smelting Melting and Refining Furnace Exemption: No Underground Injection Control: No Off-Site Waste Receipt: No Universal Waste Indicator: No Universal Waste Destination Facility: No Federal Universal Waste: No Active Site Fed-Reg Treatment Storage and Disposal Facility: Not reported Active Site Converter Treatment storage and Disposal Facility: Not reported Active Site State-Reg Treatment Storage and Disposal Facility: Not reported Active Site State-Reg Handler: --- Federal Facility Indicator: Not reported Hazardous Secondary Material Indicator: NN Sub-Part K Indicator: Not reported Commercial TSD Indicator: No Treatment Storage and Disposal Type: Not reported 2018 GPRC Permit Baseline: Not on the Baseline 2018 GPRC Renewals Baseline: Not on the Baseline Permit Renewals Workload Universe: Not reported		

Map ID
Direction
Distance
Elevation

MAP FINDINGS

Site

Database(s)

EDR ID Number
EPA ID Number

ABDO SHEET METAL & FABRICATION INC (Continued)

1000693820

Permit Workload Universe:	Not reported
Permit Progress Universe:	Not reported
Post-Closure Workload Universe:	Not reported
Closure Workload Universe:	Not reported
202 GPRA Corrective Action Baseline:	No
Corrective Action Workload Universe:	No
Subject to Corrective Action Universe:	No
Non-TSDFs Where RCRA CA has Been Imposed Universe:	No
TSDFs Potentially Subject to CA Under 3004 (u)/(v) Universe:	No
TSDFs Only Subject to CA under Discretionary Auth Universe:	No
Corrective Action Priority Ranking:	No NCAPS ranking
Environmental Control Indicator:	No
Institutional Control Indicator:	No
Human Exposure Controls Indicator:	N/A
Groundwater Controls Indicator:	N/A
Operating TSDF Universe:	Not reported
Full Enforcement Universe:	Not reported
Significant Non-Complier Universe:	No
Unaddressed Significant Non-Complier Universe:	No
Addressed Significant Non-Complier Universe:	No
Significant Non-Complier With a Compliance Schedule Universe:	No
Financial Assurance Required:	Not reported
Handler Date of Last Change:	20150414
Recognized Trader-Importer:	No
Recognized Trader-Exporter:	No
Importer of Spent Lead Acid Batteries:	No
Exporter of Spent Lead Acid Batteries:	No
Recycler Activity Without Storage:	Not reported
Manifest Broker:	Not reported
Sub-Part P Indicator:	No

Biennial: List of Years

Year: 2001

[Click Here for Biennial Reporting System Data:](#)

Hazardous Waste Summary:

Waste Code: D001
Waste Description: IGNITABLE WASTE

Waste Code: D035
Waste Description: METHYL ETHYL KETONE

Waste Code: F003
Waste Description: THE FOLLOWING SPENT NONHALOGENATED SOLVENTS: XYLENE, ACETONE, ETHYL ACETATE, ETHYL BENZENE, ETHYL ETHER, METHYL ISOBUTYL KETONE, N-BUTYL ALCOHOL, CYCLOHEXANONE, AND METHANOL; ALL SPENT SOLVENT MIXTURES/BLENDS CONTAINING, BEFORE USE, ONLY THE ABOVE SPENT NONHALOGENATED SOLVENTS; AND ALL SPENT SOLVENT MIXTURES/BLENDS CONTAINING, BEFORE USE, ONE OR MORE OF THE ABOVE NONHALOGENATED SOLVENTS, AND A TOTAL OF TEN PERCENT OR MORE (BY VOLUME) OF ONE OR MORE OF THOSE SOLVENTS LISTED IN F001, F002, F004, AND F005; AND STILL BOTTOMS FROM THE RECOVERY OF THESE SPENT SOLVENTS AND SPENT SOLVENT MIXTURES.

Waste Code: F005

Map ID
Direction
Distance
Elevation

MAP FINDINGS

Site

Database(s)

EDR ID Number
EPA ID Number

ABDO SHEET METAL & FABRICATION INC (Continued)

1000693820

Waste Description: THE FOLLOWING SPENT NONHALOGENATED SOLVENTS: TOLUENE, METHYL ETHYL KETONE, CARBON DISULFIDE, ISOBUTANOL, PYRIDINE, BENZENE, 2-ETHOXYETHANOL, AND 2-NITROPROPANE; ALL SPENT SOLVENT MIXTURES/BLENDS CONTAINING, BEFORE USE, A TOTAL OF TEN PERCENT OR MORE (BY VOLUME) OF ONE OR MORE OF THE ABOVE NONHALOGENATED SOLVENTS OR THOSE SOLVENTS LISTED IN F001, F002, OR F004; AND STILL BOTTOMS FROM THE RECOVERY OF THESE SPENT SOLVENTS AND SPENT SOLVENT MIXTURES.

Waste Code: U002
Waste Description: 2-PROPANONE (I) (OR) ACETONE (I)

Handler - Owner Operator:

Owner/Operator Indicator: Owner
Owner/Operator Name: JOHN B MILLET JR
Legal Status: Private
Date Became Current: Not reported
Date Ended Current: Not reported
Owner/Operator Address: 2175 BEECHGROVE PL
Owner/Operator City,State,Zip: UTICA, NY 13501-1797
Owner/Operator Telephone: 315-793-3000
Owner/Operator Telephone Ext: Not reported
Owner/Operator Fax: Not reported
Owner/Operator Email: Not reported

Owner/Operator Indicator: Owner
Owner/Operator Name: JOHN B MILLET JR
Legal Status: Private
Date Became Current: Not reported
Date Ended Current: Not reported
Owner/Operator Address: 2175 BEECHGROVE PL
Owner/Operator City,State,Zip: UTICA, NY 13501-1797
Owner/Operator Telephone: 315-793-3000
Owner/Operator Telephone Ext: Not reported
Owner/Operator Fax: Not reported
Owner/Operator Email: Not reported

Owner/Operator Indicator: Operator
Owner/Operator Name: JOHN B MILLET JR
Legal Status: Private
Date Became Current: Not reported
Date Ended Current: Not reported
Owner/Operator Address: 2175 BEECHGROVE PL
Owner/Operator City,State,Zip: UTICA, NY 13501-1797
Owner/Operator Telephone: 315-793-3000
Owner/Operator Telephone Ext: Not reported
Owner/Operator Fax: Not reported
Owner/Operator Email: Not reported

Historic Generators:

Receive Date: 20060101
Handler Name: MOHAWK METAL PRODUCTS INC
Federal Waste Generator Description: Not a generator, verified
State District Owner: NY
Large Quantity Handler of Universal Waste: No
Recognized Trader Importer: No
Recognized Trader Exporter: No

Map ID
Direction
Distance
Elevation

MAP FINDINGS

Site

Database(s)

EDR ID Number
EPA ID Number

ABDO SHEET METAL & FABRICATION INC (Continued)

1000693820

Spent Lead Acid Battery Importer: No
Spent Lead Acid Battery Exporter: No
Current Record: No
Non Storage Recycler Activity: Not reported
Electronic Manifest Broker: Not reported

Receive Date: 20070101
Handler Name: MOHAWK METAL PRODUCTS INC
Federal Waste Generator Description: Not a generator, verified
State District Owner: NY
Large Quantity Handler of Universal Waste: No
Recognized Trader Importer: No
Recognized Trader Exporter: No
Spent Lead Acid Battery Importer: No
Spent Lead Acid Battery Exporter: No
Current Record: No
Non Storage Recycler Activity: Not reported
Electronic Manifest Broker: Not reported

Receive Date: 20100302
Handler Name: ABDO SHEET METAL & FABRICATION
Federal Waste Generator Description: Conditionally Exempt Small Quantity Generator
State District Owner: NY
Large Quantity Handler of Universal Waste: No
Recognized Trader Importer: No
Recognized Trader Exporter: No
Spent Lead Acid Battery Importer: No
Spent Lead Acid Battery Exporter: No
Current Record: Yes
Non Storage Recycler Activity: Not reported
Electronic Manifest Broker: Not reported

Receive Date: 20000223
Handler Name: MOHAWK METAL PRODUCTS TANK PLANT
Federal Waste Generator Description: Large Quantity Generator
State District Owner: NY
Large Quantity Handler of Universal Waste: No
Recognized Trader Importer: No
Recognized Trader Exporter: No
Spent Lead Acid Battery Importer: No
Spent Lead Acid Battery Exporter: No
Current Record: No
Non Storage Recycler Activity: Not reported
Electronic Manifest Broker: Not reported

Receive Date: 20010101
Handler Name: MOHAWK METAL PRODUCTS
Federal Waste Generator Description: Large Quantity Generator
State District Owner: NY
Large Quantity Handler of Universal Waste: No
Recognized Trader Importer: No
Recognized Trader Exporter: No
Spent Lead Acid Battery Importer: No
Spent Lead Acid Battery Exporter: No
Current Record: No
Non Storage Recycler Activity: Not reported
Electronic Manifest Broker: Not reported

Map ID
Direction
Distance
Elevation

MAP FINDINGS

Site

Database(s)

EDR ID Number
EPA ID Number

ABDO SHEET METAL & FABRICATION INC (Continued)

1000693820

Receive Date: 20020204
Handler Name: MOHAWK METAL PRODUCTS INC
Federal Waste Generator Description: Large Quantity Generator
State District Owner: NY
Large Quantity Handler of Universal Waste: No
Recognized Trader Importer: No
Recognized Trader Exporter: No
Spent Lead Acid Battery Importer: No
Spent Lead Acid Battery Exporter: No
Current Record: No
Non Storage Recycler Activity: Not reported
Electronic Manifest Broker: Not reported

List of NAICS Codes and Descriptions:

NAICS Code: 33242
NAICS Description: METAL TANK (HEAVY GAUGE) MANUFACTURING

NAICS Code: 332431
NAICS Description: METAL CAN MANUFACTURING

Facility Has Received Notices of Violation:

Found Violation: Yes
Agency Which Determined Violation: State
Violation Short Description: Generators - Manifest
Date Violation was Determined: 19950627
Actual Return to Compliance Date: 19950808
Return to Compliance Qualifier: Observed
Violation Responsible Agency: State
Scheduled Compliance Date: 19950812
Enforcement Identifier: 000
Date of Enforcement Action: 19950627
Enforcement Responsible Agency: State
Enforcement Docket Number: Not reported
Enforcement Attorney: NY
Corrective Action Component: No
Appeal Initiated Date: Not reported
Appeal Resolution Date: Not reported
Disposition Status Date: Not reported
Disposition Status: Not reported
Disposition Status Description: Not reported
Consent/Final Order Sequence Number: Not reported
Consent/Final Order Respondent Name: Not reported
Consent/Final Order Lead Agency: Not reported
Enforcement Type: WRITTEN INFORMAL
Enforcement Responsible Person: NYCW
Enforcement Responsible Sub-Organization: R6
SEP Sequence Number: Not reported
SEP Expenditure Amount: Not reported
SEP Scheduled Completion Date: Not reported
SEP Actual Date: Not reported
SEP Defaulted Date: Not reported
SEP Type: Not reported
SEP Type Description: Not reported
Proposed Amount: Not reported
Final Monetary Amount: Not reported
Paid Amount: Not reported

Map ID
 Direction
 Distance
 Elevation

MAP FINDINGS

Site

Database(s)

EDR ID Number
 EPA ID Number

ABDO SHEET METAL & FABRICATION INC (Continued)

1000693820

Final Count:	Not reported
Final Amount:	Not reported
Found Violation:	No
Agency Which Determined Violation:	Not reported
Violation Short Description:	Not reported
Date Violation was Determined:	Not reported
Actual Return to Compliance Date:	Not reported
Return to Compliance Qualifier:	Not reported
Violation Responsible Agency:	Not reported
Scheduled Compliance Date:	Not reported
Enforcement Identifier:	Not reported
Date of Enforcement Action:	Not reported
Enforcement Responsible Agency:	Not reported
Enforcement Docket Number:	Not reported
Enforcement Attorney:	Not reported
Corrective Action Component:	Not reported
Appeal Initiated Date:	Not reported
Appeal Resolution Date:	Not reported
Disposition Status Date:	Not reported
Disposition Status:	Not reported
Disposition Status Description:	Not reported
Consent/Final Order Sequence Number:	Not reported
Consent/Final Order Respondent Name:	Not reported
Consent/Final Order Lead Agency:	Not reported
Enforcement Type:	Not reported
Enforcement Responsible Person:	Not reported
Enforcement Responsible Sub-Organization:	Not reported
SEP Sequence Number:	Not reported
SEP Expenditure Amount:	Not reported
SEP Scheduled Completion Date:	Not reported
SEP Actual Date:	Not reported
SEP Defaulted Date:	Not reported
SEP Type:	Not reported
SEP Type Description:	Not reported
Proposed Amount:	Not reported
Final Monetary Amount:	Not reported
Paid Amount:	Not reported
Final Count:	Not reported
Final Amount:	Not reported
Found Violation:	Yes
Agency Which Determined Violation:	State
Violation Short Description:	Generators - General
Date Violation was Determined:	19990329
Actual Return to Compliance Date:	19991119
Return to Compliance Qualifier:	Observed
Violation Responsible Agency:	State
Scheduled Compliance Date:	Not reported
Enforcement Identifier:	000
Date of Enforcement Action:	19990830
Enforcement Responsible Agency:	State
Enforcement Docket Number:	Not reported
Enforcement Attorney:	NYMC
Corrective Action Component:	No
Appeal Initiated Date:	Not reported
Appeal Resolution Date:	Not reported

Map ID
Direction
Distance
Elevation

MAP FINDINGS

Site

Database(s)

EDR ID Number
EPA ID Number

ABDO SHEET METAL & FABRICATION INC (Continued)

1000693820

Disposition Status Date:	Not reported
Disposition Status:	Not reported
Disposition Status Description:	Not reported
Consent/Final Order Sequence Number:	Not reported
Consent/Final Order Respondent Name:	Not reported
Consent/Final Order Lead Agency:	Not reported
Enforcement Type:	INITIAL 3008(A) COMPLIANCE
Enforcement Responsible Person:	NYTTE
Enforcement Responsible Sub-Organization:	R6
SEP Sequence Number:	Not reported
SEP Expenditure Amount:	Not reported
SEP Scheduled Completion Date:	Not reported
SEP Actual Date:	Not reported
SEP Defaulted Date:	Not reported
SEP Type:	Not reported
SEP Type Description:	Not reported
Proposed Amount:	3135
Final Monetary Amount:	Not reported
Paid Amount:	Not reported
Final Count:	Not reported
Final Amount:	Not reported
Found Violation:	No
Agency Which Determined Violation:	Not reported
Violation Short Description:	Not reported
Date Violation was Determined:	Not reported
Actual Return to Compliance Date:	Not reported
Return to Compliance Qualifier:	Not reported
Violation Responsible Agency:	Not reported
Scheduled Compliance Date:	Not reported
Enforcement Identifier:	Not reported
Date of Enforcement Action:	Not reported
Enforcement Responsible Agency:	Not reported
Enforcement Docket Number:	Not reported
Enforcement Attorney:	Not reported
Corrective Action Component:	Not reported
Appeal Initiated Date:	Not reported
Appeal Resolution Date:	Not reported
Disposition Status Date:	Not reported
Disposition Status:	Not reported
Disposition Status Description:	Not reported
Consent/Final Order Sequence Number:	Not reported
Consent/Final Order Respondent Name:	Not reported
Consent/Final Order Lead Agency:	Not reported
Enforcement Type:	Not reported
Enforcement Responsible Person:	Not reported
Enforcement Responsible Sub-Organization:	Not reported
SEP Sequence Number:	Not reported
SEP Expenditure Amount:	Not reported
SEP Scheduled Completion Date:	Not reported
SEP Actual Date:	Not reported
SEP Defaulted Date:	Not reported
SEP Type:	Not reported
SEP Type Description:	Not reported
Proposed Amount:	Not reported
Final Monetary Amount:	Not reported
Paid Amount:	Not reported

Map ID
Direction
Distance
Elevation

MAP FINDINGS

Site

Database(s)

EDR ID Number
EPA ID Number

ABDO SHEET METAL & FABRICATION INC (Continued)

1000693820

Final Count:	Not reported
Final Amount:	Not reported
Found Violation:	Yes
Agency Which Determined Violation:	State
Violation Short Description:	Generators - General
Date Violation was Determined:	19950627
Actual Return to Compliance Date:	19950728
Return to Compliance Qualifier:	Observed
Violation Responsible Agency:	State
Scheduled Compliance Date:	19950727
Enforcement Identifier:	000
Date of Enforcement Action:	19950627
Enforcement Responsible Agency:	State
Enforcement Docket Number:	Not reported
Enforcement Attorney:	NY
Corrective Action Component:	No
Appeal Initiated Date:	Not reported
Appeal Resolution Date:	Not reported
Disposition Status Date:	Not reported
Disposition Status:	Not reported
Disposition Status Description:	Not reported
Consent/Final Order Sequence Number:	Not reported
Consent/Final Order Respondent Name:	Not reported
Consent/Final Order Lead Agency:	Not reported
Enforcement Type:	WRITTEN INFORMAL
Enforcement Responsible Person:	NYCW
Enforcement Responsible Sub-Organization:	R6
SEP Sequence Number:	Not reported
SEP Expenditure Amount:	Not reported
SEP Scheduled Completion Date:	Not reported
SEP Actual Date:	Not reported
SEP Defaulted Date:	Not reported
SEP Type:	Not reported
SEP Type Description:	Not reported
Proposed Amount:	Not reported
Final Monetary Amount:	Not reported
Paid Amount:	Not reported
Final Count:	Not reported
Final Amount:	Not reported
Found Violation:	No
Agency Which Determined Violation:	Not reported
Violation Short Description:	Not reported
Date Violation was Determined:	Not reported
Actual Return to Compliance Date:	Not reported
Return to Compliance Qualifier:	Not reported
Violation Responsible Agency:	Not reported
Scheduled Compliance Date:	Not reported
Enforcement Identifier:	Not reported
Date of Enforcement Action:	Not reported
Enforcement Responsible Agency:	Not reported
Enforcement Docket Number:	Not reported
Enforcement Attorney:	Not reported
Corrective Action Component:	Not reported
Appeal Initiated Date:	Not reported
Appeal Resolution Date:	Not reported

Map ID
Direction
Distance
Elevation

MAP FINDINGS

Site

Database(s)

EDR ID Number
EPA ID Number

ABDO SHEET METAL & FABRICATION INC (Continued)

1000693820

Disposition Status Date:	Not reported
Disposition Status:	Not reported
Disposition Status Description:	Not reported
Consent/Final Order Sequence Number:	Not reported
Consent/Final Order Respondent Name:	Not reported
Consent/Final Order Lead Agency:	Not reported
Enforcement Type:	Not reported
Enforcement Responsible Person:	Not reported
Enforcement Responsible Sub-Organization:	Not reported
SEP Sequence Number:	Not reported
SEP Expenditure Amount:	Not reported
SEP Scheduled Completion Date:	Not reported
SEP Actual Date:	Not reported
SEP Defaulted Date:	Not reported
SEP Type:	Not reported
SEP Type Description:	Not reported
Proposed Amount:	Not reported
Final Monetary Amount:	Not reported
Paid Amount:	Not reported
Final Count:	Not reported
Final Amount:	Not reported
Found Violation:	No
Agency Which Determined Violation:	Not reported
Violation Short Description:	Not reported
Date Violation was Determined:	Not reported
Actual Return to Compliance Date:	Not reported
Return to Compliance Qualifier:	Not reported
Violation Responsible Agency:	Not reported
Scheduled Compliance Date:	Not reported
Enforcement Identifier:	Not reported
Date of Enforcement Action:	Not reported
Enforcement Responsible Agency:	Not reported
Enforcement Docket Number:	Not reported
Enforcement Attorney:	Not reported
Corrective Action Component:	Not reported
Appeal Initiated Date:	Not reported
Appeal Resolution Date:	Not reported
Disposition Status Date:	Not reported
Disposition Status:	Not reported
Disposition Status Description:	Not reported
Consent/Final Order Sequence Number:	Not reported
Consent/Final Order Respondent Name:	Not reported
Consent/Final Order Lead Agency:	Not reported
Enforcement Type:	Not reported
Enforcement Responsible Person:	Not reported
Enforcement Responsible Sub-Organization:	Not reported
SEP Sequence Number:	Not reported
SEP Expenditure Amount:	Not reported
SEP Scheduled Completion Date:	Not reported
SEP Actual Date:	Not reported
SEP Defaulted Date:	Not reported
SEP Type:	Not reported
SEP Type Description:	Not reported
Proposed Amount:	Not reported
Final Monetary Amount:	Not reported
Paid Amount:	Not reported

Map ID
Direction
Distance
Elevation

MAP FINDINGS

Site

Database(s)

EDR ID Number
EPA ID Number

ABDO SHEET METAL & FABRICATION INC (Continued)

1000693820

Final Count: Not reported
Final Amount: Not reported

Found Violation: Yes
Agency Which Determined Violation: State
Violation Short Description: Generators - General
Date Violation was Determined: 19990329
Actual Return to Compliance Date: 19991119
Return to Compliance Qualifier: Observed
Violation Responsible Agency: State
Scheduled Compliance Date: 20001229
Enforcement Identifier: 000
Date of Enforcement Action: 19991119
Enforcement Responsible Agency: State
Enforcement Docket Number: Not reported
Enforcement Attorney: NYMC
Corrective Action Component: No
Appeal Initiated Date: Not reported
Appeal Resolution Date: Not reported
Disposition Status Date: Not reported
Disposition Status: Not reported
Disposition Status Description: Not reported
Consent/Final Order Sequence Number: Not reported
Consent/Final Order Respondent Name: Not reported
Consent/Final Order Lead Agency: Not reported
Enforcement Type: FINAL 3008(A) COMPLIANCE ORDER
Enforcement Responsible Person: NYTTE
Enforcement Responsible Sub-Organization: R6
SEP Sequence Number: Not reported
SEP Expenditure Amount: Not reported
SEP Scheduled Completion Date: Not reported
SEP Actual Date: Not reported
SEP Defaulted Date: Not reported
SEP Type: Not reported
SEP Type Description: Not reported
Proposed Amount: Not reported
Final Monetary Amount: 3135
Paid Amount: 3135
Final Count: 1
Final Amount: 3135

Evaluation Action Summary:
Evaluation Date: 19950620
Evaluation Responsible Agency: State
Found Violation: Yes
Evaluation Type Description: COMPLIANCE EVALUATION INSPECTION ON-SITE
Evaluation Responsible Person Identifier: NYCW
Evaluation Responsible Sub-Organization: R6
Actual Return to Compliance Date: 19950808
Scheduled Compliance Date: 19950812
Date of Request: Not reported
Date Response Received: Not reported
Request Agency: Not reported
Former Citation: Not reported

Evaluation Date: 19990329
Evaluation Responsible Agency: State

Map ID
Direction
Distance
Elevation

MAP FINDINGS

Site

Database(s)

EDR ID Number
EPA ID Number

ABDO SHEET METAL & FABRICATION INC (Continued)

1000693820

Found Violation:	No
Evaluation Type Description:	SIGNIFICANT NON-COMPLIER
Evaluation Responsible Person Identifier:	NYDEC
Evaluation Responsible Sub-Organization:	Not reported
Actual Return to Compliance Date:	Not reported
Scheduled Compliance Date:	Not reported
Date of Request:	Not reported
Date Response Received:	Not reported
Request Agency:	Not reported
Former Citation:	Not reported
Evaluation Date:	19990329
Evaluation Responsible Agency:	State
Found Violation:	Yes
Evaluation Type Description:	COMPLIANCE EVALUATION INSPECTION ON-SITE
Evaluation Responsible Person Identifier:	NYTTE
Evaluation Responsible Sub-Organization:	R6
Actual Return to Compliance Date:	19991119
Scheduled Compliance Date:	Not reported
Date of Request:	Not reported
Date Response Received:	Not reported
Request Agency:	Not reported
Former Citation:	Not reported
Evaluation Date:	20100121
Evaluation Responsible Agency:	State
Found Violation:	No
Evaluation Type Description:	COMPLIANCE EVALUATION INSPECTION ON-SITE
Evaluation Responsible Person Identifier:	NYRFG
Evaluation Responsible Sub-Organization:	R6
Actual Return to Compliance Date:	Not reported
Scheduled Compliance Date:	Not reported
Date of Request:	Not reported
Date Response Received:	Not reported
Request Agency:	Not reported
Former Citation:	Not reported
Evaluation Date:	19950620
Evaluation Responsible Agency:	State
Found Violation:	Yes
Evaluation Type Description:	COMPLIANCE EVALUATION INSPECTION ON-SITE
Evaluation Responsible Person Identifier:	NYCW
Evaluation Responsible Sub-Organization:	R6
Actual Return to Compliance Date:	19950728
Scheduled Compliance Date:	19950727
Date of Request:	Not reported
Date Response Received:	Not reported
Request Agency:	Not reported
Former Citation:	Not reported
Evaluation Date:	20000512
Evaluation Responsible Agency:	State
Found Violation:	No
Evaluation Type Description:	COMPLIANCE EVALUATION INSPECTION ON-SITE
Evaluation Responsible Person Identifier:	NYTTE
Evaluation Responsible Sub-Organization:	R6
Actual Return to Compliance Date:	Not reported

Map ID
Direction
Distance
Elevation

MAP FINDINGS

Site

Database(s)

EDR ID Number
EPA ID Number

ABDO SHEET METAL & FABRICATION INC (Continued)

1000693820

Scheduled Compliance Date: Not reported
Date of Request: Not reported
Date Response Received: Not reported
Request Agency: Not reported
Former Citation: Not reported

Evaluation Date: 19991119
Evaluation Responsible Agency: State
Found Violation: No
Evaluation Type Description: NOT A SIGNIFICANT NON-COMPLIER
Evaluation Responsible Person Identifier: NYDEC
Evaluation Responsible Sub-Organization: Not reported
Actual Return to Compliance Date: Not reported
Scheduled Compliance Date: Not reported
Date of Request: Not reported
Date Response Received: Not reported
Request Agency: Not reported
Former Citation: Not reported

Evaluation Date: 19990329
Evaluation Responsible Agency: State
Found Violation: Yes
Evaluation Type Description: COMPLIANCE EVALUATION INSPECTION ON-SITE
Evaluation Responsible Person Identifier: NYTTE
Evaluation Responsible Sub-Organization: R6
Actual Return to Compliance Date: 19991119
Scheduled Compliance Date: 20001229
Date of Request: Not reported
Date Response Received: Not reported
Request Agency: Not reported
Former Citation: Not reported

FINDS:

Registry ID: 110000325746

Click Here:

Environmental Interest/Information System:

AIR EMISSIONS CLASSIFICATION UNKNOWN

US EPA TRIS (Toxics Release Inventory System) contains information from facilities on the amounts of over 300 listed toxic chemicals that these facilities release directly to air, water, land, or that are transported off-site.

RCRAInfo is a national information system that supports the Resource Conservation and Recovery Act (RCRA) program through the tracking of events and activities related to facilities that generate, transport, and treat, store, or dispose of hazardous waste. RCRAInfo allows RCRA program staff to track the notification, permit, compliance, and corrective action activities required under RCRA.

FIS (New York - Facility Information System) is New York's Department of Environmental Conservation (DEC) information system for tracking environmental facility information found across the State.

HAZARDOUS WASTE BIENNIAL REPORTER

[Click this hyperlink](#) while viewing on your computer to access additional FINDS: detail in the EDR Site Report.

Map ID
Direction
Distance
Elevation

MAP FINDINGS

Site

Database(s)

EDR ID Number
EPA ID Number

ABDO SHEET METAL & FABRICATION INC (Continued)

1000693820

ECHO:

Envid: 1000693820
Registry ID: 110000325746
DFR URL: <http://echo.epa.gov/detailed-facility-report?fid=110000325746>
Name: ABDO SHEET METAL & FABRICATION INC
Address: 4293 ACME RD.
City,State,Zip: FRANKFORT, NY 13340

**D12
NW
1/8-1/4
0.240 mi.
1266 ft.**

**MOHAWK METAL PRODUCTS CO., INC
4293 ACME ROAD
FRANKFORT T, NY 13340**

**AST U004047615
N/A**

Site 2 of 3 in cluster D

**Relative:
Higher
Actual:
402 ft.**

AST:

Name: MOHAWK METAL PRODUCTS CO., INC
Address: 4293 ACME ROAD
City,State,Zip: FRANKFORT T, NY 13340
Region: STATE
DEC Region: 6
Site Status: Unregulated/Closed
Facility Id: 6-431559
Program Type: PBS
UTM X: 495471.27356
UTM Y: 4763648.86576
Expiration Date: N/A
Site Type: Manufacturing (Other than Chemical)/Processing

Affiliation Records:

Site Id: 42193
Affiliation Type: Facility Owner
Company Name: MOHAWK METAL PRODUCTS CO., INC
Contact Type: Not reported
Contact Name: Not reported
Address1: 4293 ACME ROAD
Address2: Not reported
City: FRANKFORT
State: NY
Zip Code: 13340
Country Code: 001
Phone: (315) 894-5017
EMail: Not reported
Fax Number: Not reported
Modified By: TRANSLAT
Date Last Modified: 2004-03-04

Site Id: 42193
Affiliation Type: Mail Contact
Company Name: MOHAWK METAL PRODUCTS CO., INC
Contact Type: Not reported
Contact Name: RICHARD C. ROHLF
Address1: 4293 ACME ROAD
Address2: Not reported
City: FRANKFORT
State: NY
Zip Code: 13340
Country Code: 001
Phone: (315) 894-0125

Map ID
Direction
Distance
Elevation

MAP FINDINGS

Site

Database(s)

EDR ID Number
EPA ID Number

MOHAWK METAL PRODUCTS CO., INC (Continued)

U004047615

E-Mail: Not reported
Fax Number: Not reported
Modified By: TRANSLAT
Date Last Modified: 2004-03-04

Site Id: 42193
Affiliation Type: Facility Operator
Company Name: MOHAWK METAL PRODUCTS CO., INC
Contact Type: Not reported
Contact Name: RICHARD C. ROHLF
Address1: Not reported
Address2: Not reported
City: Not reported
State: NN
Zip Code: Not reported
Country Code: 001
Phone: (315) 894-0125
E-Mail: Not reported
Fax Number: Not reported
Modified By: TRANSLAT
Date Last Modified: 2004-03-04

Site Id: 42193
Affiliation Type: Emergency Contact
Company Name: MOHAWK METAL PRODUCTS CO., INC
Contact Type: Not reported
Contact Name: ARTHUR E. MAHEU
Address1: Not reported
Address2: Not reported
City: Not reported
State: NN
Zip Code: Not reported
Country Code: 001
Phone: (315) 894-5042
E-Mail: Not reported
Fax Number: Not reported
Modified By: TRANSLAT
Date Last Modified: 2004-03-04

Tank Info:

Tank Number: 001
Tank Id: 116879
Material Code: 0001
Common Name of Substance: #2 Fuel Oil (On-Site Consumption)

Equipment Records:

D02 - Pipe Type - Galvanized Steel
F00 - Pipe External Protection - None
B00 - Tank External Protection - None
C00 - Pipe Location - No Piping
H00 - Tank Leak Detection - None
I00 - Overfill - None
G00 - Tank Secondary Containment - None
J02 - Dispenser - Suction Dispenser
A00 - Tank Internal Protection - None

Map ID
Direction
Distance
Elevation

MAP FINDINGS

Site

Database(s)

EDR ID Number
EPA ID Number

MOHAWK METAL PRODUCTS CO., INC (Continued)

U004047615

Tank Location: Aboveground - on saddles, legs, racks, etc.... Tank bottom is elevated above grade or tank pad, allowing visual inspection.
Tank Type: Steel/Carbon Steel/Iron
Tank Status: Closed - Removed
Pipe Model: Not reported
Install Date: Not reported
Capacity Gallons: 2000
Tightness Test Method: NN
Date Test: Not reported
Next Test Date: Not reported
Date Tank Closed: 12/01/1991
Register: True
Modified By: TRANSLAT
Last Modified: 04/14/2017
Material Name: #2 fuel oil (on-site consumption)

Tank Number: 002
Tank Id: 116880
Material Code: 0009
Common Name of Substance: Gasoline

Equipment Records:

I05 - Overfill - Vent Whistle
F00 - Pipe External Protection - None
B00 - Tank External Protection - None
C00 - Pipe Location - No Piping
H00 - Tank Leak Detection - None
G00 - Tank Secondary Containment - None
J02 - Dispenser - Suction Dispenser
A00 - Tank Internal Protection - None
D00 - Pipe Type - No Piping

Tank Location: Aboveground - on saddles, legs, racks, etc.... Tank bottom is elevated above grade or tank pad, allowing visual inspection.
Tank Type: Steel/Carbon Steel/Iron
Tank Status: Closed - Removed
Pipe Model: Not reported
Install Date: Not reported
Capacity Gallons: 300
Tightness Test Method: NN
Date Test: Not reported
Next Test Date: Not reported
Date Tank Closed: 07/01/1995
Register: True
Modified By: TRANSLAT
Last Modified: 04/14/2017
Material Name: gasoline

Tank Number: 003
Tank Id: 116881
Material Code: 0001
Common Name of Substance: #2 Fuel Oil (On-Site Consumption)

Equipment Records:

G04 - Tank Secondary Containment - Double-Walled (Underground)

Map ID
Direction
Distance
Elevation

MAP FINDINGS

Site

Database(s)

EDR ID Number
EPA ID Number

MOHAWK METAL PRODUCTS CO., INC (Continued)

U004047615

I05 - Overfill - Vent Whistle
I04 - Overfill - Product Level Gauge (A/G)
C01 - Pipe Location - Aboveground
D10 - Pipe Type - Copper
B00 - Tank External Protection - None
F00 - Pipe External Protection - None
H00 - Tank Leak Detection - None
J02 - Dispenser - Suction Dispenser
A00 - Tank Internal Protection - None
G01 - Tank Secondary Containment - Diking (Aboveground)
Tank Location: Aboveground - on saddles, legs, racks, etc.... Tank bottom is elevated above grade or tank pad, allowing visual inspection.
Tank Type: Steel/Carbon Steel/Iron
Tank Status: Closed - Removed
Pipe Model: Not reported
Install Date: 12/01/1988
Capacity Gallons: 2000
Tightness Test Method: NN
Date Test: Not reported
Next Test Date: Not reported
Date Tank Closed: 04/01/2000
Register: True
Modified By: TRANSLAT
Last Modified: 04/14/2017
Material Name: #2 fuel oil (on-site consumption)

Tank Number: 004
Tank Id: 116882
Material Code: 0001
Common Name of Substance: #2 Fuel Oil (On-Site Consumption)

Equipment Records:

I05 - Overfill - Vent Whistle
C01 - Pipe Location - Aboveground
D10 - Pipe Type - Copper
F00 - Pipe External Protection - None
B00 - Tank External Protection - None
H00 - Tank Leak Detection - None
G00 - Tank Secondary Containment - None
J02 - Dispenser - Suction Dispenser
A00 - Tank Internal Protection - None
Tank Location: Aboveground - on saddles, legs, racks, etc.... Tank bottom is elevated above grade or tank pad, allowing visual inspection.
Tank Type: Steel/Carbon Steel/Iron
Tank Status: Tank Converted to Non-Regulated Use
Pipe Model: Not reported
Install Date: 06/01/1989
Capacity Gallons: 1000
Tightness Test Method: NN
Date Test: Not reported
Next Test Date: Not reported
Date Tank Closed: 08/01/1996
Register: True
Modified By: TRANSLAT
Last Modified: 04/14/2017
Material Name: #2 fuel oil (on-site consumption)

Map ID
Direction
Distance
Elevation

MAP FINDINGS

Site

Database(s)

EDR ID Number
EPA ID Number

MOHAWK METAL PRODUCTS CO., INC (Continued)

U004047615

Tank Number: 005
Tank Id: 116883
Material Code: 0008
Common Name of Substance: Diesel

Equipment Records:

I04 - Overfill - Product Level Gauge (A/G)
B00 - Tank External Protection - None
C00 - Pipe Location - No Piping
F00 - Pipe External Protection - None
H00 - Tank Leak Detection - None
J02 - Dispenser - Suction Dispenser
A00 - Tank Internal Protection - None
D00 - Pipe Type - No Piping
G01 - Tank Secondary Containment - Diking (Aboveground)
Aboveground - on saddles, legs, racks, etc.... Tank bottom is elevated above grade or tank pad, allowing visual inspection.

Tank Location:

Tank Type: Steel/Carbon Steel/Iron
Tank Status: Closed - Removed
Pipe Model: Not reported
Install Date: 06/01/1989
Capacity Gallons: 1000
Tightness Test Method: NN
Date Test: Not reported
Next Test Date: Not reported
Date Tank Closed: 04/01/2000
Register: True
Modified By: TRANSLAT
Last Modified: 04/14/2017
Material Name: diesel

Tank Number: 006
Tank Id: 120699
Material Code: 0012
Common Name of Substance: Kerosene [#1 Fuel Oil] (On-Site Consumption)

Equipment Records:

I04 - Overfill - Product Level Gauge (A/G)
B00 - Tank External Protection - None
C00 - Pipe Location - No Piping
F00 - Pipe External Protection - None
H00 - Tank Leak Detection - None
J02 - Dispenser - Suction Dispenser
A00 - Tank Internal Protection - None
D00 - Pipe Type - No Piping
G01 - Tank Secondary Containment - Diking (Aboveground)
Aboveground - on saddles, legs, racks, etc.... Tank bottom is elevated above grade or tank pad, allowing visual inspection.

Tank Location:

Tank Type: Steel/Carbon Steel/Iron
Tank Status: Closed - Removed
Pipe Model: Not reported
Install Date: 11/01/1991
Capacity Gallons: 300
Tightness Test Method: NN
Date Test: Not reported

Map ID
Direction
Distance
Elevation

MAP FINDINGS

Site

Database(s)

EDR ID Number
EPA ID Number

MOHAWK METAL PRODUCTS CO., INC (Continued)

U004047615

Next Test Date: Not reported
Date Tank Closed: 04/01/2000
Register: True
Modified By: TRANSLAT
Last Modified: 04/14/2017
Material Name: kerosene [#1 fuel oil] (on-site consumption)

Tank Number: 007
Tank Id: 122015
Material Code: 0009
Common Name of Substance: Gasoline

Equipment Records:

I04 - Overfill - Product Level Gauge (A/G)
C01 - Pipe Location - Aboveground
H00 - Tank Leak Detection - None
J02 - Dispenser - Suction Dispenser
B01 - Tank External Protection - Painted/Asphalt Coating
D01 - Pipe Type - Steel/Carbon Steel/Iron
F01 - Pipe External Protection - Painted/Asphalt Coating
A00 - Tank Internal Protection - None
G01 - Tank Secondary Containment - Diking (Aboveground)

Tank Location: Aboveground - on saddles, legs, racks, etc.... Tank bottom is elevated above grade or tank pad, allowing visual inspection.

Tank Type: Steel/Carbon Steel/Iron
Tank Status: Closed - Removed
Pipe Model: Not reported
Install Date: 07/01/1995
Capacity Gallons: 500
Tightness Test Method: NN
Date Test: Not reported
Next Test Date: Not reported
Date Tank Closed: 04/01/2000
Register: True
Modified By: TRANSLAT
Last Modified: 04/14/2017
Material Name: gasoline

Tank Number: 008
Tank Id: 124545
Material Code: 0013
Common Name of Substance: Lube Oil

Equipment Records:

I04 - Overfill - Product Level Gauge (A/G)
C00 - Pipe Location - No Piping
F00 - Pipe External Protection - None
H00 - Tank Leak Detection - None
G00 - Tank Secondary Containment - None
J02 - Dispenser - Suction Dispenser
A00 - Tank Internal Protection - None
B01 - Tank External Protection - Painted/Asphalt Coating
D00 - Pipe Type - No Piping

Tank Location: Aboveground - on saddles, legs, racks, etc.... Tank bottom is elevated

Map ID
Direction
Distance
Elevation

MAP FINDINGS

Site

Database(s)

EDR ID Number
EPA ID Number

MOHAWK METAL PRODUCTS CO., INC (Continued)

U004047615

above grade or tank pad, allowing visual inspection.
Tank Type: Steel/Carbon Steel/Iron
Tank Status: Closed - Removed
Pipe Model: Not reported
Install Date: Not reported
Capacity Gallons: 250
Tightness Test Method: NN
Date Test: Not reported
Next Test Date: Not reported
Date Tank Closed: 04/01/2000
Register: True
Modified By: TRANSLAT
Last Modified: 04/14/2017
Material Name: lube oil

Tank Number: 009
Tank Id: 124546
Material Code: 0013
Common Name of Substance: Lube Oil

Equipment Records:

I04 - Overfill - Product Level Gauge (A/G)
C00 - Pipe Location - No Piping
F00 - Pipe External Protection - None
H00 - Tank Leak Detection - None
J02 - Dispenser - Suction Dispenser
G00 - Tank Secondary Containment - None
B01 - Tank External Protection - Painted/Asphalt Coating
A00 - Tank Internal Protection - None
D00 - Pipe Type - No Piping

Tank Location: Aboveground - on saddles, legs, racks, etc.... Tank bottom is elevated above grade or tank pad, allowing visual inspection.

Tank Type: Steel/Carbon Steel/Iron
Tank Status: Closed - Removed
Pipe Model: Not reported
Install Date: Not reported
Capacity Gallons: 250
Tightness Test Method: NN
Date Test: Not reported
Next Test Date: Not reported
Date Tank Closed: 04/01/2000
Register: True
Modified By: TRANSLAT
Last Modified: 04/14/2017
Material Name: lube oil

D13 MOHAWK METAL PRODUCT INC
NW 4293 ACME ROAD
1/8-1/4 FRANKFORT, NY 13340
0.240 mi.
1266 ft. Site 3 of 3 in cluster D

AIRS S121491263
MANIFEST N/A

Relative: AIRS:
Higher Name: ABDO SHEET METAL & FABRICATION INC
Actual: Address: 4293 ACME RD
402 ft. City,State,Zip: FRANKFORT, NY 13340

Map ID
Direction
Distance
Elevation

MAP FINDINGS

Site

Database(s)

EDR ID Number
EPA ID Number

MOHAWK METAL PRODUCT INC (Continued)

S121491263

DECID: 6212600041
Process ID: Not reported
Latitude: Not reported
Longitude: Not reported
FIPS Code: Not reported
Auth Type Code: AFR

Permit Status: Expired
Auth Status Code: 7
Emissions: Not reported
Issue date: 12/03/2007
Expired Date: 04/02/2014
Emission Unit date: Not reported
Contamination: Not reported
EPA Control Code: Not reported
Control Eff: Not reported
Unit: Not reported

NY MANIFEST:

Name: MOHAWK METAL PRODUCT INC
Address: 4293 ACME ROAD
City,State,Zip: FRANKFORT, NY 13340-0000
Country: USA
EPA ID: NYD986999506
Facility Status: Not reported
Location Address 1: EAST MAIN ST
Code: BP
Location Address 2: Not reported
Total Tanks: Not reported
Location City: FRANKFORT
Location State: NY
Location Zip: 13340
Location Zip 4: Not reported

NY MANIFEST:

EPAID: NYD986999506
Mailing Name: MOHAWK METAL PRODUCT INC
Mailing Contact: MOHAWK METAL PRODUCT INC
Mailing Address 1: 4293 ACME ROAD
Mailing Address 2: Not reported
Mailing City: FRANKFORT
Mailing State: NY
Mailing Zip: 13340
Mailing Zip 4: Not reported
Mailing Country: USA
Mailing Phone: 3150000000

Map ID
 Direction
 Distance
 Elevation

MAP FINDINGS

Site

Database(s)

EDR ID Number
 EPA ID Number

E14 **SIMPSON @TERRACE HILL EST**
SW **121 REIDY DRIVE - LOT 23**
1/4-1/2 **FRANKFORT T, NY**
0.464 mi.
2450 ft. **Site 1 of 2 in cluster E**

LTANKS **S105995202**
N/A

Relative:
Higher
Actual:
449 ft.

LTANKS:
 Name: SIMPSON @TERRACE HILL EST
 Address: 121 REIDY DRIVE - LOT 23
 City,State,Zip: FRANKFORT T, NY
 Spill Number/Closed Date: 0110969 / 2002-11-29
 Facility ID: 0110969
 Site ID: 204690
 Spill Date: 2002-02-17
 Spill Cause: Tank Failure
 Spill Source: Private Dwelling
 Spill Class: C2
 Cleanup Ceased: Not reported
 SWIS: 2200
 Investigator: JDALSANT
 Referred To: Not reported
 Reported to Dept: 2002-02-17
 CID: 322
 Water Affected: Not reported
 Spill Notifier: Other
 Last Inspection: 2002-05-28
 Recommended Penalty: True
 Meets Standard: False
 UST Involvement: False
 Remediation Phase: 0
 Date Entered In Computer: 2002-02-17
 Spill Record Last Update: 2002-12-31
 Spiller Name: Not reported
 Spiller Company: CAROL SIMPSON
 Spiller Address: 121 REIDY DRIVE - LOT 23
 Spiller County: 001
 Spiller Contact: CAROL SIMPSON
 Spiller Phone: (315) 895-4631
 Spiller Extention: Not reported
 DEC Region: 6
 DER Facility ID: 170152
 DEC Memo: ""
 Remarks: "tank is leaking - tank has been pumped out and placed in a holding tank - soil has been picked up too "

All Materials:
 Site ID: 204690
 Operable Unit ID: 849461
 Operable Unit: 01
 Material ID: 528571
 Material Code: 0012A
 Material Name: kerosene
 Case No.: Not reported
 Material FA: Petroleum
 Quantity: 40.00
 Units: G
 Recovered: 40.00
 Oxygenate: Not reported

MAP FINDINGS

Map ID
 Direction
 Distance
 Elevation

Site

Database(s)

EDR ID Number
 EPA ID Number

E15 **TERRACE HILL ESTATES-LT34**
SW **MCGOWAN ROAD**
1/4-1/2 **FRANKFORT T, NY**
0.491 mi.
2590 ft. **Site 2 of 2 in cluster E**

LTANKS **S100781998**
 N/A

Relative:
Higher
Actual:
447 ft.

LTANKS:
 Name: TERRACE HILL ESTATES-LT34
 Address: MCGOWAN ROAD
 City,State,Zip: FRANKFORT T, NY
 Spill Number/Closed Date: 9607952 / 1997-01-18
 Facility ID: 9607952
 Site ID: 80166
 Spill Date: 1996-09-23
 Spill Cause: Tank Failure
 Spill Source: Private Dwelling
 Spill Class: D3
 Cleanup Ceased: 1996-11-29
 SWIS: 2200
 Investigator: PICKETT
 Referred To: Not reported
 Reported to Dept: 1996-09-25
 CID: 365
 Water Affected: Not reported
 Spill Notifier: Responsible Party
 Last Inspection: Not reported
 Recommended Penalty: False
 Meets Standard: True
 UST Involvement: False
 Remediation Phase: 0
 Date Entered In Computer: 1996-09-25
 Spill Record Last Update: 1997-01-27
 Spiller Name: CALLER
 Spiller Company: G & I HOMES, INC.
 Spiller Address: RD #3
 Spiller County: 001
 Spiller Contact: CALLER
 Spiller Phone: (315) 732-6136
 Spiller Extention: 40
 DEC Region: 6
 DER Facility ID: 74327
 DEC Memo: ""
 Remarks: "doing a tank removal and removed about 3 yards of contaminated soil "
 Not reported

All Materials:
 Site ID: 80166
 Operable Unit ID: 1036071
 Operable Unit: 01
 Material ID: 343701
 Material Code: 0012A
 Material Name: kerosene
 Case No.: Not reported
 Material FA: Petroleum
 Quantity: .00
 Units: G
 Recovered: .00
 Oxygenate: Not reported

Map ID
 Direction
 Distance
 Elevation

MAP FINDINGS

Site

Database(s)

EDR ID Number
 EPA ID Number

16
 ESE
 1/2-1
 0.943 mi.
 4978 ft.

DAWSON FORTE CASHMERE CO
7 SPRUCE ST
ILION, NY 13357

SEMS 1000229841
RCRA-LQG NYD161865837
SHWS
AST
BROWNFIELDS
ERP
NY Spills
FINDS
ECHO
MANIFEST

Relative:
Lower

Actual:
394 ft.

SEMS:

Site ID: 0202028
 EPA ID: NYD980532592
 Name: FORMER DUOFOLD COMPANY - ILION
 Address: 7 SPRUCE ST
 Address 2: Not reported
 City,State,Zip: ILION, NY 13357
 Cong District: 22
 FIPS Code: 36043
 Latitude: Not reported
 Longitude: Not reported
 FF: N
 NPL: Not on the NPL
 Non NPL Status: NFRAP-Site does not qualify for the NPL based on existing information

SEMS Detail:

Region: 02
 Site ID: 0202028
 EPA ID: NYD980532592
 Site Name: FORMER DUOFOLD COMPANY - ILION
 NPL: N
 FF: N
 OU: 00
 Action Code: VS
 Action Name: ARCH SITE
 SEQ: 1
 Start Date: Not reported
 Finish Date: 1997-01-31 05:00:00
 Qual: Not reported
 Current Action Lead: EPA Perf In-Hse

Region: 02
 Site ID: 0202028
 EPA ID: NYD980532592
 Site Name: FORMER DUOFOLD COMPANY - ILION
 NPL: N
 FF: N
 OU: 00
 Action Code: SI
 Action Name: SI
 SEQ: 1
 Start Date: 1990-07-01 04:00:00
 Finish Date: 1990-09-25 04:00:00
 Qual: N
 Current Action Lead: EPA Perf

Region: 02
 Site ID: 0202028
 EPA ID: NYD980532592

Map ID
Direction
Distance
Elevation

MAP FINDINGS

Site

Database(s)

EDR ID Number
EPA ID Number

DAWSON FORTE CASHMERE CO (Continued)

1000229841

Site Name: FORMER DUOFOLD COMPANY - ILION
NPL: N
FF: N
OU: 00
Action Code: DS
Action Name: DISCVRY
SEQ: 1
Start Date: 1981-06-09 04:00:00
Finish Date: 1981-06-09 04:00:00
Qual: Not reported
Current Action Lead: EPA Perf

Region: 02
Site ID: 0202028
EPA ID: NYD980532592
Site Name: FORMER DUOFOLD COMPANY - ILION
NPL: N
FF: N
OU: 00
Action Code: PA
Action Name: PA
SEQ: 1
Start Date: 1987-08-25 04:00:00
Finish Date: 1987-09-02 04:00:00
Qual: L
Current Action Lead: EPA Perf

Region: 02
Site ID: 0202028
EPA ID: NYD980532592
Site Name: FORMER DUOFOLD COMPANY - ILION
NPL: N
FF: N
OU: 00
Action Code: PJ
Action Name: RP EM REM
SEQ: 1
Start Date: 2018-07-01 05:00:00
Finish Date: 2018-09-20 05:00:00
Qual: S
Current Action Lead: EPA Ovrsght

RCRA-LQG:

Date Form Received by Agency: 20080721
Handler Name: DAWSON FORTE CASHMERE CO
Handler Address: 7 SPRUCE ST
Handler City,State,Zip: ILION, NY 13357
EPA ID: NYD161865837
Contact Name: JAMES BYRNES
Contact Address: Not reported
Contact City,State,Zip: Not reported
Contact Telephone: 508-651-7910 x11
Contact Fax: Not reported
Contact Email: Not reported
Contact Title: Not reported
EPA Region: 02

Map ID
 Direction
 Distance
 Elevation

MAP FINDINGS

Site

Database(s)

EDR ID Number
 EPA ID Number

DAWSON FORTE CASHMERE CO (Continued)

1000229841

Land Type:	Private
Federal Waste Generator Description:	Large Quantity Generator
Non-Notifier:	Not reported
Biennial Report Cycle:	2007
Accessibility:	Not reported
Active Site Indicator:	Handler Activities
State District Owner:	NY
State District:	NYSDEC R6
Mailing Address:	PLEASANT ST
Mailing City,State,Zip:	NATICK, MA 01760
Owner Name:	ILION PROPERTIES
Owner Type:	Private
Operator Name:	ILION PROPERTIES
Operator Type:	Private
Short-Term Generator Activity:	No
Importer Activity:	No
Mixed Waste Generator:	No
Transporter Activity:	No
Transfer Facility Activity:	No
Recycler Activity with Storage:	No
Small Quantity On-Site Burner Exemption:	No
Smelting Melting and Refining Furnace Exemption:	No
Underground Injection Control:	No
Off-Site Waste Receipt:	No
Universal Waste Indicator:	No
Universal Waste Destination Facility:	No
Federal Universal Waste:	No
Active Site Fed-Reg Treatment Storage and Disposal Facility:	Not reported
Active Site Converter Treatment storage and Disposal Facility:	Not reported
Active Site State-Reg Treatment Storage and Disposal Facility:	Not reported
Active Site State-Reg Handler:	---
Federal Facility Indicator:	Not reported
Hazardous Secondary Material Indicator:	N
Sub-Part K Indicator:	Not reported
Commercial TSD Indicator:	No
Treatment Storage and Disposal Type:	Not reported
2018 GPRA Permit Baseline:	Not on the Baseline
2018 GPRA Renewals Baseline:	Not on the Baseline
Permit Renewals Workload Universe:	Not reported
Permit Workload Universe:	Not reported
Permit Progress Universe:	Not reported
Post-Closure Workload Universe:	Not reported
Closure Workload Universe:	Not reported
202 GPRA Corrective Action Baseline:	No
Corrective Action Workload Universe:	No
Subject to Corrective Action Universe:	No
Non-TSDs Where RCRA CA has Been Imposed Universe:	No
TSDs Potentially Subject to CA Under 3004 (u)/(v) Universe:	No
TSDs Only Subject to CA under Discretionary Auth Universe:	No
Corrective Action Priority Ranking:	No NCAPS ranking
Environmental Control Indicator:	No
Institutional Control Indicator:	No
Human Exposure Controls Indicator:	N/A
Groundwater Controls Indicator:	N/A
Operating TSD Universe:	Not reported
Full Enforcement Universe:	Not reported
Significant Non-Complier Universe:	No

Map ID
Direction
Distance
Elevation

MAP FINDINGS

Site

Database(s)

EDR ID Number
EPA ID Number

DAWSON FORTE CASHMERE CO (Continued)

1000229841

Unaddressed Significant Non-Complier Universe: No
Addressed Significant Non-Complier Universe: No
Significant Non-Complier With a Compliance Schedule Universe: No
Financial Assurance Required: Not reported
Handler Date of Last Change: 20210909
Recognized Trader-Importer: No
Recognized Trader-Exporter: No
Importer of Spent Lead Acid Batteries: No
Exporter of Spent Lead Acid Batteries: No
Recycler Activity Without Storage: No
Manifest Broker: No
Sub-Part P Indicator: No

Biennial: List of Years

Year: 2007

[Click Here for Biennial Reporting System Data:](#)

Hazardous Waste Summary:

Waste Code: X002
Waste Description: Not Defined

Handler - Owner Operator:

Owner/Operator Indicator: Operator
Owner/Operator Name: ILION PROPERTIES
Legal Status: Private
Date Became Current: 19970101
Date Ended Current: Not reported
Owner/Operator Address: Not reported
Owner/Operator City,State,Zip: Not reported
Owner/Operator Telephone: Not reported
Owner/Operator Telephone Ext: Not reported
Owner/Operator Fax: Not reported
Owner/Operator Email: Not reported

Owner/Operator Indicator: Owner
Owner/Operator Name: ILION PROPERTIES
Legal Status: Private
Date Became Current: 19970101
Date Ended Current: Not reported
Owner/Operator Address: 8A PLEASANT ST
Owner/Operator City,State,Zip: SOUTH NATICK, MA 01760
Owner/Operator Telephone: Not reported
Owner/Operator Telephone Ext: Not reported
Owner/Operator Fax: Not reported
Owner/Operator Email: Not reported

Owner/Operator Indicator: Owner
Owner/Operator Name: ILION PROPERTIES INC
Legal Status: Private
Date Became Current: Not reported
Date Ended Current: Not reported
Owner/Operator Address: NOT REQUIRED
Owner/Operator City,State,Zip: NOT REQUIRED, WY 99999
Owner/Operator Telephone: 212-555-1212
Owner/Operator Telephone Ext: Not reported

Map ID
Direction
Distance
Elevation

MAP FINDINGS

Site

Database(s)

EDR ID Number
EPA ID Number

DAWSON FORTE CASHMERE CO (Continued)

1000229841

Owner/Operator Fax: Not reported
Owner/Operator Email: Not reported

Owner/Operator Indicator: Owner
Owner/Operator Name: ILION PROPERTIES INC
Legal Status: Private
Date Became Current: Not reported
Date Ended Current: Not reported
Owner/Operator Address: NOT REQUIRED
Owner/Operator City,State,Zip: NOT REQUIRED, WY 99999
Owner/Operator Telephone: 212-555-1212
Owner/Operator Telephone Ext: Not reported
Owner/Operator Fax: Not reported
Owner/Operator Email: Not reported

Owner/Operator Indicator: Operator
Owner/Operator Name: ILION PROPERTIES INC
Legal Status: Private
Date Became Current: Not reported
Date Ended Current: Not reported
Owner/Operator Address: NOT REQUIRED
Owner/Operator City,State,Zip: NOT REQUIRED, WY 99999
Owner/Operator Telephone: 212-555-1212
Owner/Operator Telephone Ext: Not reported
Owner/Operator Fax: Not reported
Owner/Operator Email: Not reported

Historic Generators:

Receive Date: 19990708
Handler Name: DUOFOLD INC
Federal Waste Generator Description: Not a generator, verified
State District Owner: NY
Large Quantity Handler of Universal Waste: No
Recognized Trader Importer: No
Recognized Trader Exporter: No
Spent Lead Acid Battery Importer: No
Spent Lead Acid Battery Exporter: No
Current Record: No
Non Storage Recycler Activity: Not reported
Electronic Manifest Broker: Not reported

Receive Date: 20060101
Handler Name: DUOFOLD INC
Federal Waste Generator Description: Not a generator, verified
State District Owner: NY
Large Quantity Handler of Universal Waste: No
Recognized Trader Importer: No
Recognized Trader Exporter: No
Spent Lead Acid Battery Importer: No
Spent Lead Acid Battery Exporter: No
Current Record: No
Non Storage Recycler Activity: Not reported
Electronic Manifest Broker: Not reported

Receive Date: 20070101
Handler Name: DUOFOLD INC
Federal Waste Generator Description: Not a generator, verified

Map ID
Direction
Distance
Elevation

MAP FINDINGS

Site

Database(s)

EDR ID Number
EPA ID Number

DAWSON FORTE CASHMERE CO (Continued)

1000229841

State District Owner:	NY
Large Quantity Handler of Universal Waste:	No
Recognized Trader Importer:	No
Recognized Trader Exporter:	No
Spent Lead Acid Battery Importer:	No
Spent Lead Acid Battery Exporter:	No
Current Record:	No
Non Storage Recycler Activity:	Not reported
Electronic Manifest Broker:	Not reported
Receive Date:	19890912
Handler Name:	DUOFOLD INC
Federal Waste Generator Description:	Small Quantity Generator
State District Owner:	NY
Large Quantity Handler of Universal Waste:	No
Recognized Trader Importer:	No
Recognized Trader Exporter:	No
Spent Lead Acid Battery Importer:	No
Spent Lead Acid Battery Exporter:	No
Current Record:	No
Non Storage Recycler Activity:	Not reported
Electronic Manifest Broker:	Not reported
Receive Date:	20080721
Handler Name:	DAWSON FORTE CASHMERE CO
Federal Waste Generator Description:	Large Quantity Generator
State District Owner:	NY
Large Quantity Handler of Universal Waste:	No
Recognized Trader Importer:	Not reported
Recognized Trader Exporter:	Not reported
Spent Lead Acid Battery Importer:	Not reported
Spent Lead Acid Battery Exporter:	Not reported
Current Record:	Yes
Non Storage Recycler Activity:	No
Electronic Manifest Broker:	No

List of NAICS Codes and Descriptions:

NAICS Code:	333292
NAICS Description:	TEXTILE MACHINERY MANUFACTURING

Facility Has Received Notices of Violation:

Found Violation:	Yes
Agency Which Determined Violation:	State
Violation Short Description:	Generators - General
Date Violation was Determined:	19920303
Actual Return to Compliance Date:	19920319
Return to Compliance Qualifier:	Observed
Violation Responsible Agency:	State
Scheduled Compliance Date:	19920403
Enforcement Identifier:	000
Date of Enforcement Action:	19920303
Enforcement Responsible Agency:	State
Enforcement Docket Number:	Not reported
Enforcement Attorney:	Not reported
Corrective Action Component:	No
Appeal Initiated Date:	Not reported

Map ID
Direction
Distance
Elevation

MAP FINDINGS

Site

Database(s)

EDR ID Number
EPA ID Number

DAWSON FORTE CASHMERE CO (Continued)

1000229841

Appeal Resolution Date: Not reported
Disposition Status Date: Not reported
Disposition Status: Not reported
Disposition Status Description: Not reported
Consent/Final Order Sequence Number: Not reported
Consent/Final Order Respondent Name: Not reported
Consent/Final Order Lead Agency: Not reported
Enforcement Type: WRITTEN INFORMAL
Enforcement Responsible Person: NYCW
Enforcement Responsible Sub-Organization: R6
SEP Sequence Number: Not reported
SEP Expenditure Amount: Not reported
SEP Scheduled Completion Date: Not reported
SEP Actual Date: Not reported
SEP Defaulted Date: Not reported
SEP Type: Not reported
SEP Type Description: Not reported
Proposed Amount: Not reported
Final Monetary Amount: Not reported
Paid Amount: Not reported
Final Count: Not reported
Final Amount: Not reported

Evaluation Action Summary:

Evaluation Date: 19920218
Evaluation Responsible Agency: State
Found Violation: Yes
Evaluation Type Description: COMPLIANCE EVALUATION INSPECTION ON-SITE
Evaluation Responsible Person Identifier: NYCW
Evaluation Responsible Sub-Organization: R6
Actual Return to Compliance Date: 19920319
Scheduled Compliance Date: 19920403
Date of Request: Not reported
Date Response Received: Not reported
Request Agency: Not reported
Former Citation: Not reported

SHWS:

Name: DUOFOLD CORPORATION
Address: 7 SPRUCE STREET
City, State, Zip: ILION, NY 13357
Program: HW
Site Code: 462152
Classification: P
Region: 6
Acres: 12.000
HW Code: 622030
Record Add: 03/20/2012
Record Upd: 01/10/2022
Updated By: GATOWNSE
Site Description: "Location: The Former Duofold Site is located in a mixed commercial and residential area. The main 10.7 acre parcel is located at 7 Spruce Street in the Village of Ilion, Herkimer County. The main property is bordered by Spruce Street to the north, River Street to the south, Pleasant Street to the west, and Central Avenue to the

Map ID
Direction
Distance
Elevation

MAP FINDINGS

Site

Database(s)

EDR ID Number
EPA ID Number

DAWSON FORTE CASHMERE CO (Continued)

1000229841

east. A 1.2-acre parking lot associated with the facility is located north of the main property, at the corner of Spruce and Oak Street. Site Features: The main site features include several large abandoned buildings (covering over 106,000 square feet and four stories in height) surrounded by parking areas, roadways and foundations of former structures. Additional factory buildings were once located in large open areas both east and west of the remaining structures. A maintenance garage and a former coal/oil powerhouse are also identified on-site. A 30,000 gallon #6 fuel oil above-ground storage tank (AST), located in an enclosure adjacent to the powerhouse, was removed in December 2018. A 1,000,000 gallon water reservoir, which was used for fire suppression, is located beneath the main plant building. The western half of the site is predominantly open space. The Mohawk River/Erie Canal is located approximately 500 feet north of the site. Current Zoning/Use: The site is currently inactive and is zoned for industrial use. The future use is expected to be commercial. The surrounding parcels are currently zoned for commercial use, residential use, and utility/road right-of-ways. The site is surrounded by residential areas. Historic Use: The site has been in active industrial/commercial use since 1910, when it was used by the Library Bureau and Clark & Baker Company to manufacture wood veneer and furniture. From 1927 to 1955 the property was owned by the Remington-Rand Corp. During the 1930s the site was used to manufacture adding machines and typewriters. During WWII the facility was re-tooled and used to manufacture naval shells. Remington-Rand merged with Sperry, forming Sperry-Rand Corp. From 1955-1972 the site owner is listed as Sperry-Rand Corp., with site operation by Sperry-Univac. During this period the site was used to manufacture computers. Operations were reportedly phased out in the 1960s, with the property vacant for several years until purchased in 1972 by Donald J. Reiles, who rented the property to Clewitt-Peabody Textiles (owned by Duofold Corp.). Duofold owned the property between 1980-86. Iliion Properties, Inc. owned the property from July 1986 until bankruptcy proceedings in late 2016. Until 2000 the site was used to cut and sew winter clothes and underwear from pre-dyed and pre-treated materials. Prior uses that appear to have led to site contamination include the manufacturing of computers, naval shells, office furniture, adding machines, and typewriters. These operations included metal plating, parts washing, and the use of stains and lacquers. Sanborn maps indicate that paint booths were previously operated at the facility. A site inspection was conducted for the U.S. Environmental Protection Agency in 1990. In 2013 Iliion Properties, Inc. submitted an application for the Brownfield Cleanup Program which was later terminated in 2014. For additional information regarding the site and the BCP application see site code C622030. Following termination of the BCP the Department performed a site characterization (SC) to better assess the extent of contamination at the site. The SC was completed in January 2015. Additional data was collected in 2016 by the USEPA as part of a Targeted Brownfields Assessment (report June 2017). A walk-through inspection of the building interiors was also conducted by USEPA and DEC personnel in February 2018. The inspection identified numerous potential hazardous substances or hazardous waste, including drums containing unknown liquids, asbestos containing materials, probable lead paint, and numerous electrical transformers. Additional soil, groundwater, and soil gas data was also collected during a 2020 investigation performed by the Herkimer County IDA on behalf of the

Map ID
Direction
Distance
Elevation

MAP FINDINGS

Site

Database(s)

EDR ID Number
EPA ID Number

DAWSON FORTE CASHMERE CO (Continued)

1000229841

Env Problem:

Village and as part of an EPA assessment grant. Site Geology/Hydrogeology: Surface soils are predominately fill material that range from depths of 4 to 13 feet below ground surface. Below the fill is a layer of silt and clay, which is underlain by a mix of sand and gravel with some silts being present. Groundwater was encountered at 6 to 8 feet below ground surface. Groundwater flow is to the northeast across the site towards the Mohawk River. "

"Nature and Extent of Contamination: Environmental Sampling data are available from four separate investigations: a) shallow soils data from the 1990 USEPA Site Inspection; b) soil and groundwater data from the 2014 DEC Site Characterization; c) soil and groundwater data from the 2017 USEPA Targeted Brownfields Assessment, and d) additional soil, groundwater, and soil gas results from a 2020 investigation performed by the Herkimer County IDA on behalf of the Village of Ilion and as part of an EPA assessment grant. Soil: On-site surface soil is impacted by high concentrations of metals at several locations, and by semi-volatile compounds (SVOCs). Metals exceeding Sub-part 375-6 Soil Cleanup Objectives (SCOs) for Industrial Use include: Arsenic (up to 113 mg/kg); Chromium (up to 2,090 mg/kg); Lead (up to 86,200 mg/kg); Mercury (up to 15.9 mg/kg), and Selenium (up to 39.2 mg/kg). Additional metals exceeding Unrestricted Use SCOs at one or more locations include Barium, Copper, Nickel, Silver, and Zinc. The 2020 supplemental investigation identified these metals mainly in shallow soils of 0-2 ft. Some of the 2020 soil samples were submitted for TCLP analysis. No metals were reported above regulatory levels in the nineteen soil samples analyzed for Toxicity Characteristic Leaching Procedures (TCLP) analysis, indicating it does not appear metals are leaching from the soil. SVOCs exceeding SCOs for Unrestricted Use include: Benzo(a)anthracene (up to 87 mg/kg), Benzo(a)pyrene (up to 76 mg/kg), Benzo(b)fluoranthene (up to 41 mg/kg), Chrysene (up to 81 mg/kg), Dibenz(a,h)anthracene (up to 7.8 mg/kg), Indeno(1,2,3-c,d)pyrene (up to 31 mg/kg), Naphthalene (up to 14 mg/kg), and Pyrene up to 160 mg/kg). Off-site soil has not been evaluated. Groundwater: On-site groundwater is impacted by VOC contamination and limited metals above Part 703.5 class GA water quality standards, and NYSDEC Technical and Operational Guidance Series (TOGS) guidance. VOCs of concern above water quality standards (with maximum concentrations detected) include: cis-1,2-Dichloroethene (370 ug/L); Trichloroethene (210 ug/L), Vinyl Chloride (38 ug/L); trans-1,2-Dichloroethene (32 ug/L); Tetrachloroethene (6.7 ug/L); and Benzene (2.2 ug/L). Metals contamination above groundwater standards during the 2017 USEPA Targeted Brownfields Assessment (utilizing low-flow sampling methods) was limited to Iron, Manganese, Selenium, and Sodium. Groundwater data indicates chlorinated VOCs are migrating off-site to the north and northeast of the site. Groundwater has not been evaluated off-site. Soil Vapor: Passive soil vapor data collected by USEPA (as part of the 2016 Targeted Brownfields Assessment) appear to correlate with the distribution of chlorinated VOCs in groundwater on-site. The 2020 investigation identified VOC detections in all seven soil vapor samples at concentrations greater than the laboratory reporting limit. Tetrachloroethene (PCE) and Trichloroethene (TCE) were the most prevalent compounds reported in all seven of the soil vapor samples. The highest TCE concentration was reported at 17,000 micrograms per cubic meter (g/m) and the highest PCE was reported at 7,320 g/m . Additional CVOC concentrations detected included perchloroethylene (PCE) (up to 1.8 g/m); Cis-1,2-Dichloroethylene

Map ID
Direction
Distance
Elevation

MAP FINDINGS

Site

Database(s)

EDR ID Number
EPA ID Number

DAWSON FORTE CASHMERE CO (Continued)

1000229841

(up to 1,650 g/m); Trans-1,2-Dichloroethylene (up to 84.8 g/m); and Vinyl Chloride (up to 2.4 g/m). Indoor air samples and off-site impacts have not been evaluated to date. "

Health Problem: "The site is not fenced and persons who enter the site could contact contaminants in the soil by walking on the soil, digging or otherwise disturbing the soil. People are not drinking the contaminated groundwater because the area is served by a public water supply that is not affected by this contamination. Volatile organic compounds in the groundwater and/or soil may move into the soil vapor (air spaces within the soil), which in turn may move into overlying buildings and affect the indoor air quality. This process, which is similar to the movement of radon gas from the subsurface into the indoor air of buildings, is referred to as soil vapor intrusion. Because the site is vacant, the inhalation of site-related contaminants due to soil vapor intrusion does not represent a current concern. The potential for soil vapor intrusion to occur in off-site buildings needs to be evaluated."

Dump: Not reported
Structure: Not reported
Lagoon: Not reported
Landfill: Not reported
Pond: Not reported
Disp Start: Not reported
Disp Term: Not reported
Lat/Long: Not reported
Dell: Not reported
Record Add: Not reported
Record Upd: Not reported
Updated By: Not reported
Own Op: 6
Sub Type: 02
Owner Name: James Byrnes
Owner Company: Illion Properties, LLC
Owner Address: P.O. Box 706
Owner Addr2: Not reported
Owner City,St,Zip: Natick, MA 01760
Owner Country: United States of America
Own Op: 1
Sub Type: C01
Owner Name: brian lamica
Owner Company: Village of illion
Owner Address: 49 morgan street
Owner Addr2: Not reported
Owner City,St,Zip: illion, NY 13357
Owner Country: United States of America
HW Code: Not reported
Waste Type: Not reported
Waste Quantity: Not reported
Waste Code: Not reported
Crossref ID: Not reported
Cross Ref Type Code: Not reported
Cross Ref Type: Not reported
Record Added Date: Not reported
Record Updated: Not reported
Updated By: Not reported

Map ID
Direction
Distance
Elevation

MAP FINDINGS

Site

Database(s)

EDR ID Number
EPA ID Number

DAWSON FORTE CASHMERE CO (Continued)

1000229841

AST:

Name: DUOFOLD, INC.
Address: 7 SPRUCE STREET
City,State,Zip: ILION, NY 13357
Region: STATE
DEC Region: 6
Site Status: Unregulated/Closed
Facility Id: 6-300357
Program Type: PBS
UTM X: 497187.48606
UTM Y: 4763033.55001
Expiration Date: N/A
Site Type: Manufacturing (Other than Chemical)/Processing

Affiliation Records:

Site Id: 41915
Affiliation Type: Facility Owner
Company Name: J.E. MORGAN KNITTING MILLS, INC.
Contact Type: Not reported
Contact Name: Not reported
Address1: P.O. BOX 390, R.D. 2
Address2: Not reported
City: TAMAQUA
State: PA
Zip Code: 18252
Country Code: 001
Phone: (717) 668-3330
EMail: Not reported
Fax Number: Not reported
Modified By: TRANSLAT
Date Last Modified: 2004-03-04

Site Id: 41915
Affiliation Type: Mail Contact
Company Name: J.E. MORGAN KNITTING MILLS, INC.
Contact Type: Not reported
Contact Name: Not reported
Address1: P.O. BOX 390, R.D. 2
Address2: Not reported
City: TAMAQUA
State: PA
Zip Code: 18252
Country Code: 001
Phone: (717) 668-3330
EMail: Not reported
Fax Number: Not reported
Modified By: TRANSLAT
Date Last Modified: 2004-03-04

Site Id: 41915
Affiliation Type: Facility Operator
Company Name: DUOFOLD, INC.
Contact Type: Not reported
Contact Name: GEORGE BRACKEN
Address1: Not reported
Address2: Not reported
City: Not reported

Map ID
Direction
Distance
Elevation

MAP FINDINGS

Site

Database(s)

EDR ID Number
EPA ID Number

DAWSON FORTE CASHMERE CO (Continued)

1000229841

State: NY
Zip Code: Not reported
Country Code: 001
Phone: (315) 894-5051
EMail: Not reported
Fax Number: Not reported
Modified By: RFNOVAK
Date Last Modified: 2014-07-02

Site Id: 41915
Affiliation Type: Emergency Contact
Company Name: J.E. MORGAN KNITTING MILLS, INC.
Contact Type: Not reported
Contact Name: GEORGE BRACKEN
Address1: Not reported
Address2: Not reported
City: Not reported
State: NN
Zip Code: Not reported
Country Code: 999
Phone: (315) 894-5051
EMail: Not reported
Fax Number: Not reported
Modified By: RFNOVAK
Date Last Modified: 2014-07-02

Tank Info:

Tank Number: 1
Tank Id: 115794
Material Code: 0003
Common Name of Substance: #6 Fuel Oil (On-Site Consumption)

Equipment Records:

H00 - Tank Leak Detection - None
I00 - Overfill - None
L09 - Piping Leak Detection - Exempt Suction Piping
A00 - Tank Internal Protection - None
B01 - Tank External Protection - Painted/Asphalt Coating
J02 - Dispenser - Suction Dispenser
C03 - Pipe Location - Aboveground/Underground Combination
D02 - Pipe Type - Galvanized Steel
F00 - Pipe External Protection - None
G01 - Tank Secondary Containment - Diking (Aboveground)
Aboveground - on saddles, legs, racks, etc.... Tank bottom is elevated above grade or tank pad, allowing visual inspection.

Tank Location:

Tank Type: Steel/Carbon Steel/Iron
Tank Status: Closed - Removed
Pipe Model: Not reported
Install Date: Not reported
Capacity Gallons: 30000
Tightness Test Method: -
Date Test: Not reported
Next Test Date: Not reported
Date Tank Closed: 12/14/2018
Register: True

Map ID
Direction
Distance
Elevation

MAP FINDINGS

Site

Database(s)

EDR ID Number
EPA ID Number

DAWSON FORTE CASHMERE CO (Continued)

1000229841

Modified By: RFNOVAK
Last Modified: 04/15/2019
Material Name: #6 fuel oil (on-site consumption)

BROWNFIELDS:

Name: FORMER DUOFOLD SITE
Address: 7 SPRUCE STREET
City,State,Zip: ILION, NY 13357
Program: BCP
Site Code: 468977
Acres: 10.700
HW Code: C622030
SWIS: 2228
Town: German Flatts
Record Added Date: 09/17/2012
Record Updated Date: 01/07/2020
Update By: PRTAYLOR
Site Description: "The Duofold site entered the BCP and was terminated in 2014. For more complete information regarding this site see site code 622030."
Env Problem: ""
Health Problem: "Information submitted with the BCP application regarding the conditions at the site are currently under review and will be revised as additional information becomes available."
Dump: Not reported
Structure: Not reported
Lagoon: Not reported
Landfill: Not reported
Pond: Not reported
Disp Start: Not reported
Disp Term: Not reported
Lat/Long: Not reported
Dell: Not reported
Record Add: Not reported
Record Upd: Not reported
Updated By: Not reported
Own Op: 1
Sub Type: P03
Owner Name: c/o Charles S. Warren;
Owner Company: Ilion Properties, Inc.
Owner Address: Kramer Levin Naftalis & Frankel LLP
Owner Addr2: 1177 Avenue of Americas
Owner City,St,Zip: New York, NY 10036
Owner Country: United States of America
Own Op: Document Repository
Sub Type: NNN
Owner Name: Document Repository
Owner Company: Ilion Free Public Library
Owner Address: 78 West Street
Owner Addr2: Not reported
Owner City,St,Zip: Ilion, NY 13357
Owner Country: United States of America
Own Op: 6
Sub Type: P02
Owner Name: c/o Charles S. Warren
Owner Company: Ilion Properties, Inc.
Owner Address: Kramer Levin Naftalis & Frankel LLP
Owner Addr2: 1177 Avenue of the Americas

Map ID
Direction
Distance
Elevation

MAP FINDINGS

Site

Database(s)

EDR ID Number
EPA ID Number

DAWSON FORTE CASHMERE CO (Continued)

1000229841

Owner City,St,Zip: New York, NY 10036
Owner Country: United States of America
HW Code: Not reported
Waste Type: Not reported
Waste Quantity: Not reported
Waste Code: Not reported
Crossref ID: Not reported
Cross Ref Type Code: Not reported
Cross Ref Type: Not reported
Record Added Date: Not reported
Record Updated: Not reported
Updated By: Not reported

ERP:

Name: SPERRY UNIVAC SITE
Address: 7 SPRUCE STREET
City,State,Zip: ILION, NY 13357
Site Code: 57247
Program: ERP
HW Code: B00106
Site Class: N
Class N: N
SWIS: 2228
Region: 6
Town: German Flatts
Acres: 12.300
Record Added: 10/30/2003
Record Updated: 01/07/2020
Updated By: PRTAYLOR
Site Description: "For more complete information for this site see site code 622030. "
Env Problem: ""
Health Problem: ""

SPILLS:

Name: DUOFOLD PLANT
Address: 7 SPRUCE ST
City,State,Zip: ILION, NY
Spill Number/Closed Date: 0650005 / 2008-01-10
Facility ID: 0650005
Facility Type: ER
DER Facility ID: 312235
Site ID: 361986
DEC Region: 6
Spill Cause: Equipment Failure
Spill Class: B3
SWIS: 2228
Spill Date: 2006-04-03
Investigator: JDALSANT
Referred To: Not reported
Reported to Dept: 2006-04-03
CID: Not reported
Water Affected: Not reported
Spill Source: Commercial/Industrial
Spill Notifier: Fire Department
Cleanup Ceased: 2007-12-06
Cleanup Meets Std: True

Map ID
Direction
Distance
Elevation

MAP FINDINGS

Site

Database(s)

EDR ID Number
EPA ID Number

DAWSON FORTE CASHMERE CO (Continued)

1000229841

Last Inspection: 2006-04-03
Recommended Penalty: False
UST Trust: False
Remediation Phase: 0
Date Entered In Computer: 2006-04-03
Spill Record Last Update: 2008-01-10
Spiller Name: JAMES D BYRNES
Spiller Company: DAWSON FORTE CASHMERE
Spiller Address: 8A PLEASANT ST
Spiller Company: 001
Contact Name: JAMES D BYRNES
DEC Memo: "04/03/06: TRANSFORMER IS DISCONNECTED AND LEAKING. OLDER LABELING SUGGEST HIGH CONCENTRATIONS OF PCB'S. RECEIVED PRP INFO FROM I.F.D.(DAWSON FORTE CASHMERE). CHECKED WITH COUNTY WHICH SHOWS OWNER AS COOLIDGE ILION, LLC WITH A MAILING ADDRESS OF DAWSON INTERNATIONAL (SAME ST ADDRESS AS PRP FROM I.F.D.). SENT SPILL LETTERS TO COOLIDGE AND DAWSON. (JA) 04/13/06: RECEIVED LETTER FROM COOLIDGE PROPERTIES, LLC STATING THEY DO NOT OWN THE PROPERTY AND THAT THEY WERE ONLY LEASING IT. (JA) 05/09/06: RECEIVED CALL FROM CHRIS BRAY (894-8330) OF BRADLEY-RHINEHARDT REPRESENTING OWNERS WHO STATED THEY ARE STILL WAITING ON QUOTES FROM CONTRACTORS. (JA) 07/21/06: LEFT PHONE MESSAGE FOR CHRIS BRAY. SENT REMINDER LETTER TO PRP. (JA) 12/05/06: EGGAN UNABLE TO SCHEDULE PROJECT. SENT CONTRACTOR LIST TO PRP'S LAWYER PER THEIR REQUEST. (JA) 04/02/07: REVIEWED AND APPROVED CORRECTIVE ACTION PLAN DATED 03/22/07. (JA) 07/09/07: CALLED CONSULTANT. SCHEDULE PENDING DISPOSAL FACILITY GO AHEAD. (JA) 09/12/07: CALLED CONSULTANT. WAITING ON SUBCONTRACTOR SCHEDULE. (JA) 11/14/07: OP-TECH AND PLUMLEY ON SITE. TRANSFORMER REMOVED LOADED AND HAULED FOR DISPOSAL. CONCRETE FOOTER/PEDALSTEL MOVED AND STAGED ON SITE UNDER PLASTIC. SOIL EXCAVATED AND STAGED. POST EXCAVATION SAMPLES COLLECTED. (JA) 01/10/08: REVIEWED REMEDIAL EXCAVATION REPORT. TRANSFORMER WITH REMAINING OIL TRANSPORTED BY OP-TECH AND DISPOSED OF AT CWM CHEMICAL SERVICES, MODEL CITY, NY. 9.62 TONS OF SOIL AND CONCRETE FROM PAD TRANSPORTED BY ABSCOPE TO OHSWA, AVA, NY. EIGHT POST EXCAVATION SAMPLES TAKEN. SIX WERE NON-DETECT AND TWO WERE < 1 ppm. SPILL CLOSED. (JA) "

Remarks: "TRANSFORMER IS OUT OF SERVICE AND LEAKING. MILLION GALLON CISTERN IN BASEMENT OF BUILDING NEARBY. OVERFLOW MAY BE TO CANAL."

All Materials:
Site ID: 361986
Operable Unit ID: 1120097
Operable Unit: 01
Material ID: 2109582
Material Code: 0017A
Material Name: PCB oil
Case No.: Not reported
Material FA: Petroleum
Quantity: 1.00
Units: G
Recovered: 1.00
Oxygenate: False

FINDS:

Registry ID: 110004385120

Map ID
Direction
Distance
Elevation

MAP FINDINGS

Site

Database(s)

EDR ID Number
EPA ID Number

DAWSON FORTE CASHMERE CO (Continued)

1000229841

Click Here:

Environmental Interest/Information System:

RCRAInfo is a national information system that supports the Resource Conservation and Recovery Act (RCRA) program through the tracking of events and activities related to facilities that generate, transport, and treat, store, or dispose of hazardous waste. RCRAInfo allows RCRA program staff to track the notification, permit, compliance, and corrective action activities required under RCRA.

HAZARDOUS WASTE BIENNIAL REPORTER

[Click this hyperlink](#) while viewing on your computer to access additional FINDS: detail in the EDR Site Report.

ECHO:

Envid: 1000229841
Registry ID: 110004385120
DFR URL: <http://echo.epa.gov/detailed-facility-report?fid=110004385120>
Name: DAWSON FORTE CASHMERE CO
Address: 7 SPRUCE STREET
City,State,Zip: ILION, NY 13357

NY MANIFEST:

Name: DAWSON FORTE CASHMERE CO
Address: 7 SPRUCE ST
City,State,Zip: ILION, NY 13357-1146
Country: USA
EPA ID: NYD161865837
Facility Status: Not reported
Location Address 1: 7 SPRUCE STREET
Code: BP
Location Address 2: Not reported
Total Tanks: Not reported
Location City: ILION
Location State: NY
Location Zip: 13357
Location Zip 4: Not reported

NY MANIFEST:

EPAID: NYD161865837
Mailing Name: DAWSON FORTE CASHMERE CO
Mailing Contact: DAWSON FORTE CASHMERE CO
Mailing Address 1: 8 PLEASANT ST SOUTH
Mailing Address 2: Not reported
Mailing City: NATICK
Mailing State: MA
Mailing Zip: 01760
Mailing Zip 4: Not reported
Mailing Country: USA
Mailing Phone: 3158745051

NY MANIFEST:

Document ID: Not reported
Manifest Status: Not reported
seq: Not reported
Year: 2018
Trans1 State ID: NY0000097444

Map ID
Direction
Distance
Elevation

MAP FINDINGS

Site

Database(s)

EDR ID Number
EPA ID Number

DAWSON FORTE CASHMERE CO (Continued)

1000229841

Trans2 State ID: NY0000097444
Generator Ship Date: 11/14/2007
Trans1 Recv Date: 11/14/2007
Trans2 Recv Date: 11/15/2007
TSD Site Recv Date: 11/15/2007
Part A Recv Date: Not reported
Part B Recv Date: Not reported
Generator EPA ID: NYD161865837
Trans1 EPA ID: Not reported
Trans2 EPA ID: Not reported
TSD ID 1: NYD049836679
TSD ID 2: Not reported
Manifest Tracking Number: 001219501JJK
Import Indicator: N
Export Indicator: N
Discr Quantity Indicator: Y
Discr Type Indicator: N
Discr Residue Indicator: N
Discr Partial Reject Indicator: N
Discr Full Reject Indicator: N
Manifest Ref Number: Not reported
Alt Facility RCRA ID: Not reported
Alt Facility Sign Date: Not reported
MGMT Method Type Code: H141
Waste Code: Not reported
Waste Code: Not reported
Waste Code: Not reported
Waste Code: Not reported
Waste Code: Not reported
Waste Code: Not reported
Quantity: 3783
Units: K - Kilograms (2.2 pounds)
Number of Containers: 1
Container Type: CM - Metal boxes, cases, roll-offs
Handling Method: B Incineration, heat recovery, burning.
Specific Gravity: 1
Waste Code: Not reported
Waste Code 1_2: B004
Waste Code 1_3: Not reported
Waste Code 1_4: Not reported
Waste Code 1_5: Not reported
Waste Code 1_6: Not reported

Name: UNION TOOL-DAWSON INTERNATIONAL PROP
Address: 7 SPRUCE ST
City,State,Zip: ILION, NY 13357
Country: USA
EPA ID: NYD980532592
Facility Status: Not reported
Location Address 1: 7 SPRUCE ST
Code: BP
Location Address 2: Not reported
Total Tanks: Not reported
Location City: ILION
Location State: NY
Location Zip: 13357

Map ID
Direction
Distance
Elevation

MAP FINDINGS

Site

Database(s)

EDR ID Number
EPA ID Number

DAWSON FORTE CASHMERE CO (Continued)

1000229841

Location Zip 4: 1121
NY MANIFEST:
EPAID: NYD980532592
Mailing Name: UNION TOOL-DAWSON INTERNATIONAL PROP
Mailing Contact: SANDRA SCHMUDE
Mailing Address 1: 7 SPRUCE ST
Mailing Address 2: Not reported
Mailing City: ILION
Mailing State: NY
Mailing Zip: 13357
Mailing Zip 4: 1121
Mailing Country: USA
Mailing Phone: 5706683330

[Click this hyperlink](#) while viewing on your computer to access
-1 additional NY MANIFEST: record(s) in the EDR Site Report.

Count: 3 records.

ORPHAN SUMMARY

City	EDR ID	Site Name	Site Address	Zip	Database(s)
HERKIMER	S113916790	MOHAWK RIFLE RANGE	STATE ROUTE 28	13350	SHWS
ILION	S113916777	FORMER PRINE CLEANERS SITE	EAST SIDE OF VOSBURG STREET	13357	SHWS
ILION	S113916882	ILION LANDFILL	EAST STREET	13357	SHWS

EDR ZIP Code Scan Report

ZIP	EDR-ID	Facility ID	Name	Address	Map/Dir/Dist	City	State	Databases
** - Indicates location may or may not be in requested radius. Site has not been assigned a latitude/longitude coordinate. Further review recommended.								
13340	1025611992		GOLF ROAD GRAVEL PIT			FRANKFORT	NY	
13340	1025656622		BONO PIT			FRANKFORT	NY	
13340	1022866866		GOLF ROAD GRAVEL PIT		**		NY	
13340	1027106287	110049292270	CAVARINAS		**	FRANKFORT	NY	FINDS
13340	1022867164		MILLERS MILL PIT		**		NY	
13340	1014942047				**	FRANKFORT	NY	DOT OPS
13340	1022867163		FERDULA PIT		**		NY	
13340	1022867227		BONO PIT		**		NY	
13340	S105972656	622008	SUDAKOW DUMP			FRANKFORT	NY	DEL SHWS
13340	1027123980	110071160921	MOHAWK VALLEY SANITARY LANDFILL		**	FRANKFORT	NY	FINDS
13340	1000136988	NYD980787568	NEW YORK POWER AUTHORITY	RTE 171 LITCHFIELD ST	**	FRANKFORT	NY	NY MANIFEST, RCRA-NonGen
13340	1016249216	110008016388	NEW YORK POWER AUTHORITY	RTE 171 LITCHFIELD ST	**	FRANKFORT	NY	FINDS
13340	1000191695	NYD986897197	NYSDOT BRIDGE BIN 1039130	RTE 171 OVER MOYER CRK	**	FRANKFORT	NY	RCRA-NonGen
13340	1016250902	110008038578	NYSDOT BRIDGE BIN 1039130	RTE 171 OVER MOYER CRK	**	FRANKFORT	NY	FINDS
13340	1005905721	NYR000108068	NYSDOT BRIDGE BIN 1039130	RTE 171 OVER NB MOYER CREEK	**	FRANKFORT	NY	RCRA-NonGen
13340	1016302569	110012568131	NYSDOT BRIDGE BIN 1039130	RTE 171 OVER NB MOYER CREEK	**	FRANKFORT	NY	FINDS
13340	1000191702	NYD986897262	NYSDOT BRIDGE BIN 1051250	RTE 171 OVER RTE 5S WB	**	FRANKFORT	NY	NY MANIFEST, RCRA-NonGen
13340	1016250909	110008038649	NYSDOT BRIDGE BIN 1051250	RTE 171 OVER RTE 5S WB	**	FRANKFORT	NY	FINDS
13340	S123680448		GUERRIERO'S T.S.	R.D. 2 DYKE ROAD	**	FRANKFORT	NY	SWF/LF
13340	1007771385	110019338224	MOHAWK VALLEY SANITARY LANDFILL	RD 2 OLD RTE 5S #38A	**	FRANKFORT	NY	FINDS
13340	1016322307	110019452153	CAMP ALICE NEWTON	RT 26	**	ROME	NY	FINDS
13340	1016159486		MOHAWK CORRECTIONAL FACILITY	6514 RT 26, 6100 SCHOOL RD		ROME	NY	
13340	S121491398		MOHAWK CORRECTIONAL FACILITY	6514 RT 26, 6100 SCHOOL RD		ROME	NY	AIRS
13340	1007775405	110019378573	MIDNITE AUTO BODY	RD 3 BOX 308		FRANKFORT	NY	FINDS
13340	1016320386	110019378671	MIDNITE BODY SHOP	RD 3 BOX308		FRANKFORT	NY	FINDS
13340	1016316424	110019227932	FREDS SALVAGE DEPOT INC	3937 RT 5		FRANKFORT	NY	FINDS
13340	U001847445	6-129704	RIVERSIDE DAIRY STORE	ROUTE 5		SCHUYLER T	NY	CORTLAND CO. UST
13340	1022231852		DEGORMO WILLIAM	RT 5	**	FRANKFORT	NY	EDR Historical Auto Stations
13340	1020055845		ORCHID CLEANERS LTD*	RTE 5	**	FRANKFORT	NY	EDR Historical Cleaners
13340	1014399468	NYR000175554	NYSDOT BIN 1002380	RTE 5 OVER I-90	**	SCHUYLER	NY	RCRAInfo-LQG
13340	1014816822	110041677922	NYSDOT BIN 1002380	RTE 5 OVER I-90	**	SCHUYLER	NY	FINDS
13340	1016246942	110007983343	NYSDOT BRIDGE BIN 1002390	RTE 5 OVER STERLING CREEK	**	FRANKFORT	NY	FINDS
13340	1000871714	NY0000087411	NYSDOT BRIDGE BIN 1002390	RTE 5 OVER STERLING CREEK	**	FRANKFORT	NY	NY MANIFEST, RCRA-NonGen
13340	1007746337	110019087183	H M QUACKENBUSH	RTE 5 S	**	FRANKFORT	NY	FINDS
13340	S121491266		H M QUACKENBUSH	RTE 5 S	**	FRANKFORT	NY	AIRS
13340	1001223649	NYR000048645	NYSDOT BRIDGE BIN 1051261	RTE 5 S OVER REESE RD	**	FRANKFORT	NY	NY MANIFEST, RCRA-NonGen
13340	1016255245	110008101650	NYSDOT BRIDGE BIN 1051261	RTE 5 S OVER REESE RD	**	FRANKFORT	NY	FINDS
13340	1001223648	NYR000048637	NYSDOT BRIDGE	RTE 5 S OVER REESE RD	**	FRANKFORT	NY	RCRA-NonGen
13340	1022106104		CONLEY MABEL MRS R	RTE 5 WEST	**	FRANKFORT	NY	EDR Historical Auto Stations
13340	1007752373	110019147706	WARD WHELOCK JR COMM PARK	ROUTE 51		LITCHFIELD	NY	FINDS
13340	1007776953	110019394074	MORGAN PROPERTY ON RT 51	ROUTE 51		LITCHFIELD	NY	FINDS
13340	1007800184	110019627037	KRASZEWSKI PROPERTY	ROUTE 51		LITCHFIELD	NY	FINDS
13340	1024918118		PORTABLE SECO 6X16 SCREEN	RT 51	**	TOWN OF LITCHFIELD	NY	
13340	1016246941	110007983334	NYSDOT BRIDGE BIN-1051241 & 1051242	RTE 55 / MOYER CREEK	**	FRANKFORT	NY	FINDS
13340	1021141873		DE NAPOLE AUGUSTUS	RTE 55 E	**	FRANKFORT	NY	EDR Historical Auto Stations
13340	1000871713	NY0000087387	NYSDOT BRIDGE BIN-1051241 & 1051242	RTE 55 OVER MOYER CREEK	**	FRANKFORT	NY	NY MANIFEST, RCRAInfo-LQG
13340	S105972657	622013	MOHAWK VALLEY SANITARY LANDFILL	ROUTE 55	**	FRANKFORT	NY	SHWS
13340	1016103046	110000808706	FERDULA LANDFILL	ROUTE 5S & RD 2 BOX 3	**	FRANKFORT	NY	FINDS
13340	1016256130	110008111881	NYSDOT BRIDGE 1051200	RTE 5S OVER FERGUSON CREEK	**	FRANKFORT	NY	FINDS
13340	1001961658	NYR000084723	NYSDOT BRIDGE 1051200	RTE 5S OVER FERGUSON CREEK	**	FRANKFORT	NY	RCRA-NonGen
13340	1012108217	110038906707	NYSDOT BIN 1094230	RTE 5S OVER MCGOWAN CREEK	**	FRANKFORT	NY	FINDS
13340	1012186586	NYR000164475	NYSDOT BIN 1094230	RTE 5S OVER MCGOWAN CREEK	**	FRANKFORT	NY	RCRAInfo-LQG
13340	U000386784	6-508357	J. GRIPPE'S INDUSTRIAL SUPPLY	4160 ACME ROAD		FRANKFORT	NY	CORTLAND CO. UST
13340	S106534535	6212600023	UNION TOOLS	4167 ACME RD		FRANKFORT	NY	NY MANIFEST, AIRS
13340	1026946408		DANDROW PAINTING	4197 ACME RD		FRANKFORT	NY	
13340	1027140539	110071193444	DANDROW PAINTING	4197 ACME RD		FRANKFORT	NY	FINDS
13340	1027099441	NYP000978209	DANDROW PAINTING	4197 ACME RD		FRANKFORT	NY	RCRAInfo-LQG
13340	1000693820	110000325746	ABDO SHEET METAL & FABRICATION INC	4293 ACME RD.	D, NNW, 1/4 - 1/2	FRANKFORT	NY	RCRA-CESQG, FINDS
13340	U004047615	6-431559	MOHAWK METAL PRODUCTS CO., INC	4293 ACME ROAD	D, NNW, 1/4 - 1/2	FRANKFORT T	NY	CORTLAND CO. AST
13340	1024390778	110070297188	PRECISION POLISH LLC	144 ADAMS STREET		FRANKFORT	NY	FINDS
13340	A100301235	6-601125	TOWN OF FRANKFORT HIGHWAY DEPAR	1896 ALBANY RD.		FRANKFORT	NY	CORTLAND CO. AST
13340	1017377182	110061470876	BLACKSMITH AND WAGON SHOP ON FW	2235 ALBANY RD		FRANKFORT	NY	FINDS
13340	S108758355		AMERICAN AUTO PARTS	2374 ALBANY ROAD		FRANKFORT	NY	SWF/LF
13340	S107408887	0550968	MACKEY RESIDENCE	2631 ALBANY STREET		FRANKFORT T	NY	SPILLS
13340	99504734			2945 ALBANY ROAD TO		FRANKFORT	NY	ERNS
13340	1007741912	110019042819	WOLANIN ALBANY ROAD SITE	ALBANY ROAD		FRANKFORT	NY	FINDS

EDR ZIP Code Scan Report

ZIP	EDR-ID	Facility ID	Name	Address	Map/Dir/Dist	City	State	Databases
13340	1007793665	110019561678	LEITZ ALBANY ROAD SITE	ALBANY ROAD		FRANKFORT	NY	FINDS
13340	1007766992	110019294235	MURIEL GUIDO PROPERTY	ALBANY ST		FRANKFORT	NY	FINDS
13340	1007808133	110019706665	JONES PROPERTY POND ON BLACK CRE	ALBANY ST		LITCHFIELD	NY	FINDS
13340	1007790845	110019533405	RIEBEN PROPERTY ON MOYER CR	ALBANY ST		LITCHFIELD	NY	FINDS
13340	2012033535		APPROXIMATELY THREE MILES WEST		**	ILION	NY	ERNS
13340	1007784045	110019465158	ARCADIA WATER DISTRICT	ARCADIA AVE	**	FRANKFORT	NY	FINDS
13340	S128548685		LN 550 BARRINGER ROAD	BARRINGER ROAD	**	FRANKFORT	NY	SPDES
13340	1007802257	110019647845	BENNETT RD SUBDIVISION	BENNETT RD		LITCHFIELD	NY	FINDS
13340	1006810365	110014358505	F E HALE MFG CO	120 BENSON PL		FRANKFORT	NY	NY MANIFEST, RCRA-NonGen, FINDS
13340	S122375907		F E HALE MANUFACTURE COMPANY	120 BENSON PL	**	FRANKFORT	NY	AIRS
13340	1018303093		F E HALE MANUFACTURE COMPANY	120 BENSON PL		FRANKFORT	NY	ICIS
13340	S108058143	0603751	ENTWISTLE FARM	105 BIRDSEYE ROAD		LITCHFIELD T	NY	SPILLS
13340	A100298641	6-601110	ENTWISTLE FARM	105 BIRDSEYE ROAD		LITCHFIELD	NY	CORTLAND CO. AST
13340	1007806810	110019693438	ENTWISTLE FARM	105 BIRDSEYE ROAD		LITCHFIELD	NY	FINDS, CORTLAND CO. UST
13340	1014821853	110041193339	ENTWISTLE FARM	105 BIRSEYE ROAD		FRANKFORT	NY	FINDS
13340	1014812529	110043251469	FASTRAC MARKET # 276	1610 BLACK RIVER BOULEVARD		ROME	NY	FINDS
13340	1007793570	110019560722	CHICAGO PNEUMATIC TOOL CO	2200 BLEECKER ST		FRANKFORT	NY	FINDS
13340	1007762925	110019051069	SALVATORE'S PIZZA SHELLS INC	2200 BLEECKER STREET		FRANKFORT	NY	FINDS
13340	S118950596		CHICAGO PNEUMATIC TOOL COMPANY	2200 BLEECKER STREET		FRANKFORT	NY	SHWS
13340	S121491265		SALVATORE'S PIZZA SHELLS INC	2200 BLEECKER STREET		FRANKFORT	NY	AIRS
13340	1016016519	110045558918	CHARLESTOWN - CERCLA	2205 BLEECKER ST		FRANKFORT	NY	FINDS
13340	A100479275		CWSI YARD	2245 BLEECKER STREET		FRANKFORT	NY	CORTLAND CO. AST
13340	1007760768	110019231865	UTICA CONVERTERS	2296 BLEECKER ST		FRANKFORT	NY	FINDS
13340	S118708518		OMNICARE OF NEW YORK LLC DBA PHAF	2308 BLEECKER ST		FRANKFORT	NY	NY MANIFEST
13340	S117564790		DODGE GRAPHIC PRESS INC	2332 BLEECKER ST		FRANKFORT	NY	NY MANIFEST
13340	1004760631	110063924650	DODGE GRAPHIC PRESS INC	2332 BLEECKER ST		FRANKFORT	NY	RCRAInfo-SQG, FINDS
13340	1012299501	110040144199	2200 BLEEKER STREET	2200 BLEEKER ST SUITE 10		FRANKFORT	NY	FINDS
13340	1012187192	NYR000170571	2200 BLEEKER STREET PROPERTIES	2200 BLEEKER ST SUITE 10		FRANKFORT	NY	NY MANIFEST, SPDES, RCRAInfo-SQG
13340	1008978468	110024236940	MOHAWK HIGHLANDS	BOUNDED BY COOK HILLNA HAWTHORNI		SCHUYLER	NY	FINDS
13340	S123680498		MOHAWK VALLEY GAS	RD#2; BOX 38A; ROUTE 5S		FRANKFORT	NY	SWF/LF
13340	1006817435	NYR000115451	NYS THRUWAY AUTH BIN 5516080	BRIDGE CO RD 11 OVER I-90	**	SCHUYLER	NY	RCRA-NonGen
13340	1016306537	110014447438	NYS THRUWAY AUTH BIN 5516080	BRIDGE CO RD 11 OVER I-90		SCHUYLER	NY	FINDS
13340	S117564962		NYS THRUWAY AUTHORITY	BRIDGE CO RD 11 OVER I-90	**	SCHUYLER	NY	NY MANIFEST
13340	U001848062	6-600080	CENTRAL TRANSPORT, INC.	127 EAST BROAD STREET		FRANKFORT T	NY	CORTLAND CO. UST
13340	A100183628	6-600779	FIRST STUDENT, INC. #2105	2146 BROAD STREET		FRANKFORT	NY	CORTLAND CO. AST
13340	1010688571	110033203977	R & S AUTO PARTS OF FRANKFORT INC	2211 BROAD ST		FRANKFORT	NY	ICIS, FINDS
13340	S117937046		R & S AUTO PARTS OF FRANKFORT INC	2211 BROAD ST		FRANKFORT	NY	SPDES
13340	S128178663		R & S AUTO PARTS OF FRANKFORT INC	2211 BROAD STREET		FRANKFORT	NY	SWF/LF
13340	1014813190	110043253270	SAFEWAY LLC	2251 BROAD STREET		FRANKFORT	NY	FINDS
13340	U004079708	6-013218	MARCY EXCAVATION CO., INC.	2256 BROAD STREET		FRANKFORT T	NY	CORTLAND CO. UST
13340	U003077082	6-013218	MARCY EXCAVATION CO., INC.	2256 BROAD STREET		FRANKFORT T	NY	CORTLAND CO. AST
13340	1014812856	110043252011	MOHAWK VALLEY MONUMENTS	2270 BROAD STREET		FRANKFORT	NY	FINDS
13340	S108145883		GIVO'S AUTOPARTS & SALES	2295 BROAD STREET		FRANKFORT	NY	SWF/LF
13340	A100295801	6-600997	RIG ALL, INC.	2322 BROAD STREET		FRANKFORT	NY	CORTLAND CO. AST
13340	1014813508	110043253396	JONES TRUCKING	2381 BROAD STREET		FRANKFORT	NY	FINDS
13340	A100416563		RYAN ALDRICH TRUCKING	2388 BROAD ST		FRANKFORT	NY	CORTLAND CO. AST
13340	1021036197		PROFESSIONAL TRANSM CONVERTER	2404 BROAD ST		FRANKFORT	NY	EDR Historical Auto Stations
13340	1001224209	110004542790	PROFESSIONAL TRANSMISSION	2404 BROAD ST		FRANKFORT	NY	NY MANIFEST, RCRA-NonGen, FINDS
13340	1014813507	110043253369	BIRNIE BUS SERVICE INC	2416 BROAD STREET		FRANKFORT	NY	FINDS
13340	U001847751	6-445924	ALNYE UTICA LLC	2416 BROAD STREET		FRANKFORT	NY	CORTLAND CO. UST
13340	A100410511		ALNYE UTICA LLC	2416 BROAD STREET		FRANKFORT	NY	CORTLAND CO. AST
13340	1020235131		COSAMANO JOSEPH	400 BROAD ST	**	FRANKFORT	NY	EDR Historical Auto Stations
13340	U004046065	6-600096	B&R MOTOR EXPRESS INC.	780 EAST BROAD STREET		FRANKFORT T	NY	CORTLAND CO. AST
13340	1021733311		PROFESSIONAL TRANSM & TRCK SVC	BROAD ST	**	FRANKFORT	NY	EDR Historical Auto Stations
13340	1020950132		PROFESSIONAL TRANSM & TRCK SVC	E BROAD ST	**	FRANKFORT	NY	EDR Historical Auto Stations
13340	1020490372		PROFESSIONAL TRANSM & TRCK SVC	E BROAD STREET	**	FRANKFORT	NY	EDR Historical Auto Stations
13340	1007763744	110019261671	COUNTRY BODY'S	516 BROCKWAY RD		FRANKFORT	NY	FINDS
13340	1012211775	NYR000171835	E L G UTICA ALLOYS INC-TITANIUM DIVIS	108 BUSINESS PARK DR		FRANKFORT	NY	NY MANIFEST, RCRAInfo-SQG
13340	1012306990	110040447353	E L G UTICA ALLOYS INC	108 BUSINESS PARK DR		FRANKFORT	NY	FINDS
13340	1027065723	110071139527	AMAZON SERVICES LLC - WNY3	120 BUSINESS PARK DR	**	FRANKFORT	NY	FINDS
13340	1026929364		AMAZON SERVICES LLC - WNY3	120 BUSINESS PARK DR		FRANKFORT	NY	FINDS
13340	1026834198	NYR000252023	AMAZON SERVICES LLC - WNY3	120 BUSINESS PARK DR		FRANKFORT	NY	RCRAInfo-SQG

EDR ZIP Code Scan Report

ZIP	EDR-ID	Facility ID	Name	Address	Map/Dir/Dist	City	State	Databases
13340	S128548579		FRANKFORT 5S NORTH BUSINESS PARK	120 BUSINESS PARK DRIVE		VILLAGE OF FRANKFORT	NY	SPDES
13340	1024412605		FIBERDYNE LABS, INC.	127 BUSINESS PARK DRIVE		FRANKFORT	NY	FINDS
13340	1000457365	NYD986914612	NYSDOT - CANAL LOCK 19	CANAL LOCK E19	**	SCHUYLER	NY	NY MANIFEST, RCRA-NonGen
13340	1016199772	110004453635	NYSDOT - CANAL LOCK 19	CANAL LOCK E19	**	SCHUYLER	NY	FINDS
13340	1007813136	110019756799	ANTHONY TRIPOLI FARM	CARDER LANE		SCHUYLER	NY	FINDS
13340	S128042720		DIGEORGIO PROPERTY	146 CARTER LANE RD		FRANKFORT	NY	SPILLS
13340	U003153299	6-600625	HERKIMER COUNTY FAIR ASSOC.	135 CEMETARY STREET		FRANKFORT V	NY	CORTLAND CO. AST
13340	U004079525	6-600625	HERKIMER COUNTY FAIR ASSOC.	135 CEMETARY STREET		FRANKFORT V	NY	CORTLAND CO. UST
13340	1000193106		FERDULA LANDFILL	CEMETERY ROAD		FRANKFORT	NY	INST CONTROL, ENG CONTROLS, VAPOR REOPENED, SHWS
13340	1017389337	110062877258	HAMAN PROPERTY	764 CENTER RD		FRANKFORT	NY	FINDS
13340	U000386467	6-451843	FRANKFORT CENTER FIRE DEPT.	799 CENTER ROAD		FRANKFORT	NY	CORTLAND CO. UST
13340	S108296930	0610643	FRANKFORT HIGHWAY DEPARTMENT MV	805 CENTER RD		FRANKFORT	NY	SPILLS
13340	1024044778	110070127961	CULVERT #1 - CENTER RD OVER FERGUSON	CENTER RD	**	FRANKFORT	NY	FINDS
13340	1007747649	110019100328	DOOLEN HORSE EXERCISE POOL	CENTER RD		FRANKFORT	NY	FINDS
13340	1024044780	110070127963	CULVERT #2 - CENTER RD OVER FERGUSON	CENTER RD	**	FRANKFORT	NY	FINDS
13340	1025804369	110019397008	CENTER ROAD	CENTER ROAD FROM BRIDGE 3307640 TC	**	FRANKFORT	NY	FINDS
13340	1007750940	110019133329	WATER DISTRICT NO. 16	CHRISTENSEN, RIPLEY, BIRCHWOOD RD:		FRANKFORT	NY	FINDS
13340	1007797245	110019597550	RASMUSSEN SKIDDER XING	N COLUMBIARD		LITCHFIELD	NY	FINDS
13340	S123255475		MOHAWK HIGHLANDS	COOK HILL, HAWTHORNE, MOWERS	**	SCHUYLER/HERKIMER	NY	SPDES
13340	1016256131	110008111890	NYSDOT BRIDGE 1051230	COOP HILL RD OVER RTE 5S		FRANKFORT	NY	FINDS
13340	1001961659	NYR000084731	NYSDOT BRIDGE 1051230	COOP HILL RD OVER RTE 5S	**	FRANKFORT	NY	RCRA-NonGen
13340	U004359118		ADIRONDACK FOOD & FUEL, INC.	1 COUNTRY MILE	**	FRANKFORT	NY	CORTLAND CO. UST
13340	1026173280	NYR000246082	TRACTOR SUPPLY CO #771 DISTRIBUTION	1938 COUNTRY MILE RD	**	FRANKFORT	NY	RCRAInfo-SQG
13340	S128547523		TRACTOR SUPPLY COMPANY DISTRIBUTION	1938 COUNTRY MILE ROAD	**	FRANKFORT	NY	SPDES
13340	1025475848	110070553321	TRACTOR SUPPLY CO #771 DISTRIBUTION	1938 COUNTRY MILE ROAD		FRANKFORT	NY	FINDS
13340	U004046016	6-601008	ARCURI PROPERTY	603 WEST COURT STREET		ROME	NY	CORTLAND CO. UST
13340	1021564586		FRASER JOHN M SERVICE INC	R D #3	**	FRANKFORT	NY	EDR Historical Auto Stations
13340	1007746488	110019088681	FLEETWOOD AUTO SALES	R D 3		FRANKFORT	NY	FINDS
13340	1020055902		ORCHID CLEANERS	R D 3 ROUTE 5	**	FRANKFORT	NY	EDR Historical Cleaners
13340	1010439093		SCHUYLER WOOD PELLET LLC	172 DIAMOND DR		FRANKFORT	NY	
13340	S117937249		SCHUYLER WOOD PELLET LLC	172 DIAMOND DR	**	SCHUYLER	NY	SPDES
13340	S121491301		LIGNETICS OF NEW ENGLAND, INC - SCHUYLER	172 DIAMOND DR		FRANKFORT	NY	AIRS, SPDES
13340	1024602293	110070389695	LIGNETICS OF NEW ENGLAND INC - SCHUYLER	172 DIAMOND DRIVE		SCHUYLER, TOWN OF	NY	FINDS
13340	1024386410	110070291651	NEW ENGLAND WOOD PELLET, LLC	172 DIAMOND DRIVE		SCHUYLER	NY	FINDS
13340	S128548097		SCHUYLER WAREHOUSE	DIAMOND DRIVE	**	SCHUYLER	NY	SPDES
13340	S128548525		SCHUYLER INDUSTRIAL PARK PROJECT	DIAMOND DRIVE	**	SCHUYLER	NY	SPDES
13340	S123253592		LOCK E-19 UPLAND DISPOSAL SITE	DIRT ROAD ADJACENT TO RAILROAD		SCHUYLER	NY	SPDES
13340	S128178477		MOHAWK VALLEY MATERIALS INC. - 7166	7166 E. DOMINICK STREET		ROME	NY	SWF/LF
13340	1007744990	110019073679	WILCOR DISTRIBUTION CENTER	DRIVE IN RD		SCHUYLER	NY	FINDS
13340	S123254770		WILCOR DISTRIBUTION CENTER	DRIVE IN ROAD		SCHUYLER	NY	SPDES
13340	1016396958	110055307895	SCHUYLER BUSINESS PARK	DRIVE-IN RD		FRANKFORT	NY	FINDS
13340	U003313002	6-600658	EXCESS STORAGE	228 DYKE ROAD		FRANKFORT T	NY	CORTLAND CO. AST
13340	U004080047	6-600658	EXCESS STORAGE	228 DYKE ROAD		FRANKFORT T	NY	CORTLAND CO. UST
13340	1016327026	110019611320	LADY M ENTERPRISES	DYKE RD		FRANKFORT	NY	FINDS
13340	1016251801	110008049735	NYSDOT BRIDGE BIN 1051190	DYKE RD OVER RTE 5S		FRANKFORT	NY	FINDS
13340	1000552405	NYD986948040	NYSDOT BRIDGE BIN 1051190	DYKE RD OVER RTE 5S	**	FRANKFORT	NY	NY MANIFEST, RCRAInfo-LQG
13340	1007761105	110019235246	CRESTWOOD ESTATES	33 ELMWOOD RD		SCHUYLER	NY	FINDS
13340	1007815219	110019777696	TOWN OF COLUMBIA PIT	NORTH END OF JONES RD		FRANKFORT	NY	FINDS
13340	S122375909		TOWN OF COLUMBIA PIT	NORTH END OF JONES RD EAST OF RTE		FRANKFORT	NY	AIRS
13340	S124517399		FRANKFORT	ENTIRE VILLAGE	**	FRANKFORT	NY	SPILLS
13340	S127062383		LOCK E-19 EMBANKMENT REPAIR	ERIE CANAL	**	TOWN OF FRANKFORT	NY	SPDES
13340	1007762387	110019248072	FOSTER PROPERTY ON BALL ROAD	520 FEET NORTH EAST OF INTERSECTION		FRANKFORT	NY	FINDS
13340	U003398843	6-600481	R.G. RITZEL & SONS, INC.	363 FERGUSON ROAD		FRANKFORT T	NY	CORTLAND CO. AST
13340	1007800385	110019629044	BIG BLUE SELF STORAGE	FERGUSON & DYKE RD	**	FRANKFORT	NY	FINDS
13340	1007747992	110019103771	WEST FRANKFORT ELEM SCHOOL	FERGUSON RD		FRANKFORT	NY	FINDS
13340	U00392074	NYD100374974	FRANKFORT SCHUYLER ELEMENTARY SCHOOL	FERGUSON RD		FRANKFORT	NY	NY MANIFEST, RCRA-NonGen
13340	U002222932	6-600425	FORMER FRANKFORT SCHOOL	FERGUSON ROAD		FRANKFORT T	NY	CORTLAND CO. UST
13340	U001847318	6-077690	WEST FRANKFORT ELEMENTARY SCHOOL	FERGUSON ROAD		FRANKFORT T	NY	CORTLAND CO. UST
13340	U003418746	6-600776	DIMARIA RESIDENCE	214 FIRST AVENUE		FRANKFORT V	NY	CORTLAND CO. UST
13340	S109372175		JAMES CAIOLA	227 FIRST AVENUE		FRANKFORT	NY	SPILLS
13340	S119071296		AAR ENGINE COMPONENT SERVICES	1 W FRANKFORT INDUSTRIAL PK DR		FRANKFORT	NY	NY MANIFEST
13340	S122266102		TRACTOR SUPPLY COMPANY NE DISTRIBUTION	FRANKFORT 5S SOUTH BUSINESS PARK	**	FRANKFORT	NY	SPDES
13340	1001482940	110064188178	H M QUACKENBUSH INC	FRANKFORT RTE 5S		FRANKFORT	NY	RCRA-NonGen, FINDS
13340	1016092780	110019137156	F E HALE MANUFACTURE COMPANY	NORTH FRANKFORT INDUSTRIAL PARK		FRANKFORT	NY	FINDS
13340	1021270313		LOIACANO JOSEPH	400 E FRANKLIN ST	**	FRANKFORT	NY	EDR Historical Auto Stations
13340	1017389338	110062877267	BALIO ON TRIB TO MOYER CREEK	115 FURNACE ROAD		FRANKFORT	NY	FINDS
13340	1016454038	110057075310	NYS DEC	FURNACE BOUCK & WIDRICK RD	**	FRANKFORT	NY	NY MANIFEST, RCRA-NonGen, FINDS

EDR ZIP Code Scan Report

ZIP	EDR-ID	Facility ID	Name	Address	Map/Dir/Dist	City	State	Databases
13340	1007748792	110019111799	FERGUSON EXCAVATION SITE	FURNACE ROAD		FRANKFORT	NY	FINDS
13340	1016454039	110057075329	NYS DEC	GATES RD & BROCKWAY RD		FRANKFORT	NY	NY MANIFEST, RCRA-NonGen, FINDS
13340	1007794739	110019572461	CHAPMAN PROPERTY	GORGE RD		FRANKFORT	NY	FINDS
13340	U004081205	6-600359	STONEBRIDGE GOLF & COUNTRY CLUB	GRAFFENBURG ROAD		FRANKFORT T	NY	CORTLAND CO. UST
13340	U003077626	6-600359	STONEBRIDGE GOLF & COUNTRY CLUB	GRAFFENBURG ROAD		FRANKFORT T	NY	CORTLAND CO. AST
13340	S118191109		FRANKFORT LAND CLEARING DEBRIS LA	386 GULF ROAD		FRANKFORT	NY	SWF/LF
13340	1025825103		LEITZ GRAVEL BED	GULF RD	**	FRANKFORT	NY	
13340	1007793667	110019561696	LEITZ GRAVEL BED	GULF RD		FRANKFORT	NY	FINDS
13340	1007793666	110019561687	LEITZ CLAY PIT	GULF RD		FRANKFORT	NY	FINDS
13340	1010013009	110028281240	TOWN OF FRANKFORT HIGHWAY GARAG	GULF RD / ALBANY RD		FRANKFORT	NY	FINDS
13340	S118191109	110019561703	LEITZ GULF ROAD SITE	GULF ROAD		FRANKFORT	NY	FINDS
13340	S128178385		LEITZ GRAVEL PIT	GULF ROAD	**	FRANKFORT	NY	SWF/LF
13340	S122259462		FRANKFORT, TOWN OF, HIGHWAY GARAG	GULF ROAD/ALBANY ROAD	**	FRANKFORT	NY	SPDES
13340	U004079478	6-140856	TOWN OF FRANKFORT HWY. DEPT.	386 GULPH ROAD		FRANKFORT T	NY	CORTLAND CO. UST
13340	A100300956	6-140856	TOWN OF FRANKFORT HWY. DEPT.	386 GULPH ROAD		FRANKFORT T	NY	CORTLAND CO. AST
13340	1001090173	NYR000020065	FRANKFORT TOWN OF HIGHWAY DEPT	398-A GULPH RD		FRANKFORT	NY	RCRA-NonGen
13340	1016200393	110004522589	FRANKFORT TOWN OF HIGHWAY DEPT	398-A GULPH RD		FRANKFORT	NY	FINDS
13340	95313517			398A GULPH RD		FRANKFORT	NY	ERNS
13340	S113820104		ACCESS ROADWAY SPILL	305 HARBOR WAY		ROME	NY	SPILLS
13340	S123255222		MAINTENANCE REHABILITATION	HAWTHORNE ROAD	**	SCHUYLER	NY	SPDES
13340	1003863908	NYD980534622	LOCKWOOD FARMS	HERKIMER RD	**	SCHUYLER	NY	CERCLIS-NFRAP
13340	S108146511		LOCKWOOD FARMS	HERKIMER ROAD		SCHUYLER	NY	HSWDS
13340	1008902803	110022819850	NIAGARA MOHAWK - HIGBY GATE STATIC	1033 HIGBY RD		FRANKFORT	NY	FINDS
13340	1008404459	NYR000134569	NIAGARA MOHAWK - HIGBY GATE STATIC	1033 HIGBY RD	**	FRANKFORT	NY	RCRA-NonGen
13340	1018317947		DOMINION TRANSMISSION INC - UTICA S'	1103 HIGBY RD	**	FRANKFORT	NY	
13340	S107786223	6-451851	UTICA STATION	1103 HIGBY RD		FRANKFORT	NY	AIRS
13340	1004755868	110004318649	NMPC GAS REGULATOR STATION #634	634 HIGBY RD		FRANKFORT	NY	RCRA-NonGen, FINDS
13340	1024044777	110070127960	HIGBY RD CO LINE TO RTE 5S	HIGBY RD CO LINE TO RTE 5S	**	FRANKFORT	NY	FINDS
13340	1016990472	110019813914	HILL TOP RD BRIDGE OVER MOYER CREE	HILL TOP RD OVER MOYER CREEK		FRANKFORT	NY	FINDS
13340	1007782057	110019445215	ALBANY RD SAND & GRAVEL MINE	IMMEDIATELY SE OF ALBANY RD & 2500'		FRANKFORT	NY	FINDS
13340	1007774373	110019368218	SCHUYLER UPLAND DISPOSAL SITE	INCINERATOR RD	**	SCHUYLER	NY	FINDS
13340	S123253087		UDS 4-30	INCINERATOR ROAD		SCHUYLER	NY	SPDES
13340	1009234183		NIAGARA MOHAWK POWER CORP	INDRUSTRIAL DRIVE	**	FRANKFORT	NY	NY MANIFEST
13340	1007796066	110019585750	LARRYS AUTO BODY	1 INDUSTRIAL DR		FRANKFORT	NY	FINDS
13340	1016073950	110019152931	MAPLEHURST BAKERIES LLC DBA GRAN	10 INDUSTRIAL PARK DRIVE		FRANKFORT	NY	FINDS
13340	1016125927	110027992750	TURBO MACHINED PRODUCTS	102 INDUSTRIAL DR		FRANKFORT	NY	FINDS
13340	1006770784	110013395735	FASTER-FORM CORPORATION	126 INDUSTRIAL PARK ROAD		FRANKFORT	NY	ICIS, FINDS
13340	1004762117	110004566880	JBF STAINLESS	148 INDUSTRIAL PARK DR - REAR MFG AF		FRANKFORT	NY	RCRA-CESQG, FINDS
13340	S121491262		AAR POWER SERVICES	148 INDUSTRIAL PARK DRIVE		FRANKFORT	NY	AIRS
13340	1007818048	110019806049	AAR POWER SERVICES	148 INDUSTRIAL PARK DRIVE		FRANKFORT	NY	FINDS
13340	1000138543	NYD144518081	AAR ENGINE COMPONENT SERVICE	148 INDUSTRIAL PARK DRIVE		FRANKFORT	NY	NY MANIFEST, RCRA-NonGen
13340	1019901175	110070122089	CUSTOM TOOL & MODEL CORP DBA CTM	151 INDUSTRIAL PARK DR		FRANKFORT	NY	RCRA-CESQG, FINDS
13340	S121491264		MAPLEHURST BAKERIES LLC DBA GRAN	178 INDUSTRIAL PARK DR		FRANKFORT	NY	AIRS, SPDES
13340	S121991109			178 INDUSTRIAL PARK DR		FRANKFORT	NY	
13340	1016937210		MAPLEHURST BAKERIES LLC DBA GRAN	178 INDUSTRIAL PARK DR		FRANKFORT	NY	
13340	S121991111			178 INDUSTRIAL PARK DR		FRANKFORT	NY	
13340	S121991104			178 INDUSTRIAL PARK DR		FRANKFORT	NY	
13340	1017426669	1334WGRNYY17	WESTON FOODS	178 INDUSTRIAL PARK DRIVE		FRANKFORT	NY	TRIS
13340	1027102420		WB FROZEN US LLC	178 INDUSTRIAL PARK DRIVE		FRANKFORT	NY	RMP
13340	1014932537		MAPLEHURST BAKERIES, LLC	178 INDUSTRIAL PARK DRIVE		FRANKFORT	NY	RMP
13340	1000106293	NYD157271131	R & M CASTINGS	INDUSTRIAL DR	**	FRANKFORT	NY	NY MANIFEST, RCRA-NonGen
13340	1016248724	110008009751	R & M CASTINGS C-O NORSTAR BANK	INDUSTRIAL DR		FRANKFORT	NY	FINDS
13340	U004079868	6-600591	JC RENDERING COMPANY, INC.	201 JACKSON ROAD		FRANKFORT	NY	CORTLAND CO. UST
13340	U003127308	6-600591	JC RENDERING COMPANY, INC.	201 JACKSON ROAD		FRANKFORT	NY	CORTLAND CO. AST
13340	S118704575		J.C. RENDERING, INC.	201 JACKSON ROAD		FRANKFORT	NY	SWF/LF
13340	1015997685	110059336909	JOSEPH L. CARUSSO	201 JACKSON ROAD		FRANKFORT	NY	FINDS
13340	S118704939		JC RENDERING	201 JACKSON ROAD		FRANKFORT	NY	SPILLS
13340	1016322641	110019464024	CABLE TRENCH	JACKSON RD	**	FRANKFORT	NY	FINDS
13340	S128548216		PROJECT SKY	161 KENNETH DODGE DR.	**	FRANKFORT	NY	SPDES
13340	S108146970		NIMO, ROME (KINGSLEY AVE.)	KINGSLEY AVE.		ROME	NY	HSWDS
13340	S102159521	8709784	PONTIAC BAY	LAKE FLOWER AVENUE		SARANAC LAKE	NY	HSWDS, SPILLS
13340	1005644339	110010787461	J.P.T. RANDAZZO'S & CO., INC.	LIBRITZ DR		FRANKFORT	NY	ICIS, FINDS
13340	1016353610	110040434697	TOWN OF FRANKFORT	140 S LITCHFIELD ST.		FRANKFORT	NY	FINDS
13340	1027025522	110071090377	FORMER TOWN HALL SITE	140 SOUTH LITCHFIELD STREET	**	FRANKFORT	NY	FINDS
13340	1018884506		DULAK MARTHA	100-04 MAIN ST	**	FRANKFORT	NY	EDR Historical Cleaners
13340	1000147084	110001609171	DULAK CLEANERS & DRYERS	100-04 MAIN ST		FRANKFORT	NY	NY MANIFEST, RCRA-CESQG, FINDS
13340	1000147080	NYD013574355	DULAK CLEANERS & DRYERS	100-04 W MAIN ST		FRANKFORT	NY	NY MANIFEST, RCRA-NonGen
13340	S110246442		DULAK CLEANERS & LAUNDRY	100-04 W. MAIN STREET		FRANKFORT	NY	DRYCLEANERS
13340	1018509817		DULAK CLEANERS & DYERS	101-103 MAIN ST	**	FRANKFORT	NY	EDR Historical Cleaners

EDR ZIP Code Scan Report

ZIP	EDR-ID	Facility ID	Name	Address	Map/Dir/Dist	City	State	Databases
13340	1018884396		DULAK MARTHA	101-104 MAIN ST	**	FRANKFORT	NY	EDR Historical Cleaners
13340	1019977696		DULAK CLEANERS & DYERS	101-3 MAIN ST	**	FRANKFORT	NY	EDR Historical Cleaners
13340	1019932990		AVERSA CLEANERS & DYERS	122 WEST MAIN ST		FRANKFORT	NY	EDR Historical Cleaners
13340	1019932993		AVERSA CLEANERS & TUXEDOS	124 WEST MAIN ST		FRANKFORT	NY	EDR Historical Cleaners
13340	1020314906		NURODS SERVICE STATION	127 W MAIN ST		FRANKFORT	NY	EDR Historical Auto Stations
13340	U001847485	6-141127	NUROD'S SERVICE	127 WEST MAIN STREET		FRANKFORT V	NY	CORTLAND CO. AST
13340	U004079479	6-141127	NUROD'S SERVICE	127 WEST MAIN STREET		FRANKFORT V	NY	CORTLAND CO. UST
13340	U001847699	6-417912	POST OFFICE	130 EAST MAIN STREET		FRANKFORT V	NY	CORTLAND CO. UST
13340	1020462880		GATTO RONALD VINCENT	132 E MAIN ST		FRANKFORT	NY	EDR Historical Auto Stations
13340	1012278789	110040052778	HARBORPOINT ENERGY PRODUCTS	132 E. MAIN STREET, POB 191		FRANKFORT	NY	FINDS
13340	U001847377	6-118575	RON'S SERVICE STATION	132 EAST MAIN STREET		FRANKFORT V	NY	CORTLAND CO. UST, LTANKS
13340	A100366210		RON'S SERVICE STATION	132 EAST MAIN STREET		FRANKFORT V	NY	CORTLAND CO. AST
13340	1016003694	110044987324	DBA RITE AID #03460	133 E MAIN ST		FRANKFORT	NY	FINDS
13340	1014927255	NYR000190462	RITE AID #3460	133 E MAIN ST		FRANKFORT	NY	NY MANIFEST, RCRA-NonGen
13340	1021627488		FASTRAC PROPERTIES II LLC	133 W MAIN ST		FRANKFORT	NY	EDR Historical Auto Stations
13340	U003077499	6-483737	COUNTRY FARM	133 WEST MAIN STREET		FRANKFORT V	NY	CORTLAND CO. AST, CORTLAND CO. UST
13340	1021978612		MERCERS KWIK STOP FOOD STORES	200 E MAIN ST		FRANKFORT	NY	EDR Historical Auto Stations
13340	1000430067	110004359809	BONFARE 51114	200 E MAIN ST		FRANKFORT	NY	RCRA-NonGen, FINDS
13340	S109061487		STEWART'S SHOPS CORP #427	200 EAST MAIN ST		FRANKFORT	NY	SPILLS
13340	1011981417	110037952864	STEWART'S SHOPS CORP. # 427	200 EAST MAIN STREET		FRANKFORT	NY	FINDS
13340	U002260236	6-299863	STEWART'S SHOPS CORP. #427	200 EAST MAIN STREET		FRANKFORT	NY	CORTLAND CO. UST
13340	U001847352	6-103063	PUMILIO BROTHERS	205-207 EAST MAIN STREET		FRANKFORT V	NY	CORTLAND CO. UST
13340	1016316588	110019233943	FRANKFORT VALLEY AUTO SALES	22 MAIN STREET		FRANKFORT	NY	FINDS
13340	1020178511		ARCO INDUSTRIES	230-232 E MAIN ST		FRANKFORT	NY	EDR Historical Auto Stations
13340	1007805887	110019684199	PETRELL PROPERTY	236 WEST MAIN ST		FRANKFORT	NY	FINDS
13340	1000336727	NYD002245678	UNION FORK & HOE FORMER	253 E MAIN ST		FRANKFORT	NY	RCRA-NonGen
13340	1016022659	110046240867	UNION FORK & HOE FORMER	253 E MAIN ST		FRANKFORT	NY	FINDS
13340	S122375908		TIBRO WATER TECHNOLOGIES LTD	253 E MAIN ST BLDG #30		FRANKFORT	NY	AIRS
13340	U004079853	6-089125	UNION FORK & HOE CO	253 EAST MAIN STREET		FRANKFORT T	NY	CORTLAND CO. UST
13340	U003077173	6-089125	UNION FORK & HOE CO	253 EAST MAIN STREET		FRANKFORT T	NY	CORTLAND CO. AST, VAPOR REOPENED
13340	S102402665	9601977	UNION FORK & HOE	253 EAST MAIN STREET		FRANKFORT	NY	SPILLS, INST CONTROL, ENG CONTROLS, SPDES, CBS, SHWS
13340	S125465565		UNION FORK & HOE SITE NUMBER 62201	253 EAST MAIN STREET		FRANKFORT	NY	SPDES
13340	1026647824		UNION FORK AND HOE CO., INC.	253 EAST MAIN STREET P.O. BOX 124		FRANKFORT	NY	PRP
13340	1007813718	110019762657	J & R AUTO REPAIR	E MAIN ST		FRANKFORT	NY	FINDS
13340	1000160616	NYD002238889	MOHAWK METAL PRODUCTS CO INC	MAIN ST	**	FRANKFORT	NY	RCRA-NonGen
13340	1007777447	110019399024	MOYER CREEK PROJECT AT MAIN ST	MAIN ST		FRANKFORT	NY	FINDS
13340	A100294075	6-601075	FRANKFORT MARINA	199 MARINA DRIVE		FRANKFORT	NY	CORTLAND CO. AST
13340	S124517798		CANAL CORP PROPERTY - FRANKFORT M	MARINA PARK DRIVE	**	FRANKFORT	NY	SPILLS
13340	S122878280		FRANKFORT MARINA	MARINA PARK DRIVE	**	FRANKFORT	NY	SPILLS
13340	1016218329	110006905082	FAA VOR UCA	MCINTYER RD-5 MI S OFF		FRANKFORT	NY	FINDS
13340	1004568856	NY9690536041	FAA VOR UCA	MCINTYER RD-5 MI S OFF	**	FRANKFORT	NY	RCRA-NonGen
13340	A100516182		LEITZ TRUCKING CORP	162 MCINTYRE ROAD		FRANKFORT	NY	CORTLAND CO. AST
13340	U003077368	6-392553	FRANKFORT HIGHLAND AIRPORT	MCINTYRE ROAD @ GULF ROAD		FRANKFORT	NY	
13340	1011984935	110037958733	FRANKFORT HIGHLAND AIRPORT	MCINTYRE ROAD @ GULF ROAD		FRANKFORT	NY	
13340	S108933485		CSX TRANSPORTATION MOHAWK SUBDI	MILEPOST QC231.9	**	FRANKFORT	NY	ICIS, FINDS
13340	1016320068	110019366899	MILLER GROVE TRAILER PARK	MILLER GROVE RD		FRANKFORT	NY	NY MANIFEST
13340	S128548772		I-90 BRIDGE REPLACEMENT	MILLERS GROVE ROAD / INTERSTATE 90	**	CITY OF SCHUYLER	NY	FINDS
13340	U003644808	6-600247	RIVERSIDE AIRPORT	MOHAWK STREET		MARCY T	NY	SPDES
13340	1017377721	110061523187	MOYER CREEK DEBRIS REMOVAL AND B.	MOYER CREEK AT LITCHFIELD ST TO 7TH	**	FRANKFORT	NY	CORTLAND CO. AST, CORTLAND CO. UST
13340	1016413434	110055547261	MOYER CREEK RECONSTRUCTING BANK	MOYER CREEK RECONSTRUCTING BANK	**	FRANKFORT	NY	FINDS
13340	1000446888	NYD986906832	NYSDOT BIN 1051220	MUCKY RUN RD OVER RTE 55	**	FRANKFORT	NY	NY MANIFEST, RCRAInfo-LQG
13340	1016251174	110008041733	NYSDOT BRIDGE BIN 1051220	MUCKY RUN RD OVER RTE 55		FRANKFORT	NY	FINDS
13340	1016300144	110011933408	FRANKFORT POWER & LIGHT	MUNICIPAL BUILDING	**	FRANKFORT	NY	FINDS
13340	1010004249		FRANKFORT POWER & LIGHT	MUNICIPAL BUILDING	**	FRANKFORT	NY	FTTS
13340	1008180393		FRANKFORT POWER & LIGHT	MUNICIPAL BUILDING	**	FRANKFORT	NY	
13340	1006291595		FRANKFORT POWER & LIGHT	MUNICIPAL BUILDING	**	FRANKFORT	NY	FTTS
13340	1016248306	110008002703	VILLAGE OF FRANKFORT INC	MUNICIPAL PLANT DR		FRANKFORT	NY	FINDS
13340	1000276092	NYD050888585	VILLAGE OF FRANKFORT INC	MUNICIPAL PLANT DR	**	FRANKFORT	NY	NY MANIFEST, RCRA-NonGen
13340	U004199148		FRANKFORT(V) DPW	MUNICIPAL PLANT DRIVE	**	FRANKFORT V	NY	CORTLAND CO. UST
13340	A100382686		FRANKFORT(V) DPW	MUNICIPAL PLANT DRIVE	**	FRANKFORT V	NY	CORTLAND CO. AST
13340	S123260328		SCHUYLER-VALLEY #21/24 PHASE 2	N/A		FRANKFORT	NY	SPDES

EDR ZIP Code Scan Report

ZIP	EDR-ID	Facility ID	Name	Address	Map/Dir/Dist	City	State	Databases
13340	S123261812		SCHUYLER-VALLEY #21/24 PHASE 3	N/A		FRANKFORT	NY	SPDES
13340	1021006277		FRASER JOHN M SERVICE INC	NEW YORK STATE THRUWAY	**	FRANKFORT	NY	EDR Historical Auto Stations
13340	1021785938		FRASER JOHN M SERVICE INC	NEW YORK STATE TRWY	**	FRANKFORT	NY	EDR Historical Auto Stations
13340	U004342021		COSTELLO BLACKTOP PAVING, INC.	3059 NYS ROUTE 5	**	FRANKFORT	NY	CORTLAND CO. UST
13340	A100515091		COSTELLO BLACKTOP PAVING, INC.	3059 NYS ROUTE 5	**	FRANKFORT	NY	CORTLAND CO. AST
13340	U004046621	6-600985	ED BLASK FORD (FORMER)	8201 NYS RT 12		MAPLEDALE	NY	CORTLAND CO. UST
13340	S125295649		CANALWAY TRAIL FROM FRANKFORT TO	NYS ROTE 5S		FRANKFORT	NY	SPDES
13340	1016247629	110007992119	SUNOCO SERVICE STATION	NYS THRUWAY		FRANKFORT	NY	FINDS
13340	1000329026	NYD000696500	SUNOCO SERVICE STATION	NYS THRUWAY	**	FRANKFORT	NY	RCRA-NonGen
13340	1007777446	110019399015	MOYER CREEK ICE CONTROL PROJECT	SOUTH OF RT 5S, WEST OF BROOKSIDE I		FRANKFORT	NY	FINDS
13340	1007768109	110019305410	MOYER CREEK CROSSING	OFF LITCHFIELD ST		FRANKFORT	NY	FINDS
13340	1016333020	110019846700	ZALOCKA - RON'S TOP SOIL	OLD 55		FRANKFORT	NY	FINDS
13340	1027032603	110071100238	FERDULA LF	OLD ERIE CANAL	**	FRANKFORT	NY	FINDS
13340	1000833380	NYD980508261	FERDULA LF	OLD ERIE CANAL		FRANKFORT	NY	NY MANIFEST, CERCLIS, RCRA-CESQG
13340	1010449975	110031462067	CENTER STATES BEEF & VEAL	OLD ROUTE 5S		FRANKFORT	NY	FINDS
13340	U000386772	6-508055	RICHARD J. MODY	OLD ROUTE 5S	5, SE, 0 - 1/8	FRANKFORT T	NY	CORTLAND CO. UST
13340	1022215646		BRADS GARAGE	OLD RTE 5	**	FRANKFORT	NY	EDR Historical Auto Stations
13340	1002986763	NYD980531172	MOHAWK VALLEY SANITATION INC /SCA	OLD RTE 5 S	**	FRANKFORT	NY	CERCLIS-NFRAP
13340	1016249745	110008023799	NATIONAL GRID SCHUYLER TRANSMISSI	OLD RTE 5S		FRANKFORT	NY	FINDS
13340	1000232904	NYD981873409	NATIONAL GRID SCHUYLER TRANSMISSI	OLD RTE 5S	**	FRANKFORT	NY	SPILLS, NY MANIFEST, RCRAInfo-LQG
13340	A100410513		BROWN'S FEED INC.	124 WEST ORCHARD ST		FRANKFORT	NY	CORTLAND CO. AST
13340	1007756649	110019190542	VILLAGE OF FRANKFORT WELL FIELD	126 E ORCHARD ST		FRANKFORT	NY	FINDS
13340	U003127306	6-600579	FRANKFORT(V) OFFICES	126 EAST ORCHARD STREET		FRANKFORT V	NY	CORTLAND CO. UST
13340	1000551783	110004460869	FRANKFORT SCHUYLER H S	605 PALMER ST		FRANKFORT	NY	NY MANIFEST, RCRA-NonGen, FINDS
13340	U003031152	6-389250	FRANKFORT-SCHUYLER CEN. SCHOOL	PALMER STREET		FRANKFORT V	NY	CORTLAND CO. UST
13340	1000316797	110004426693	FRANKFORT MEMORIAL VFW	124 PLEASANT AVE		FRANKFORT	NY	RCRA-NonGen, FINDS
13340	S118461605		RAILROAD PROPERTY DEVELOPMENT CO	200 RAILROAD STREET	**	ROME	NY	SPILLS
13340	1016327556	110019634127	DANIEL FERDULA MINE	408 RAILROAD		FRANKFORT	NY	FINDS
13340	U003398662	6-260940	FERDULA TOPSOIL PROD INC	408 RAILROAD STREET	**	FRANKFORT T	NY	CORTLAND CO. AST
13340	1016329789	110019719198	JOHN SALAMONE MINE	RD3	**	FRANKFORT	NY	FINDS
13340	1007792603	110019551046	RESSE RD ELEMENTARY SCHOOL	610 REESE RD		FRANKFORT	NY	FINDS
13340	U000385710	6-077704	REESE ROAD ELEM SCHOOL	REESE ROAD		FRANKFORT T	NY	CORTLAND CO. UST
13340	1020055903		ORCHID CLEANERS	RFD 3	**	FRANKFORT	NY	EDR Historical Cleaners
13340	S121491271		HEIDELBERG BREAD	173 RING RD		FRANKFORT	NY	AIRS
13340	1023197832	110064556476	HEIDELBERG BREAD	173 RING RD	**	FRANKFORT	NY	FINDS
13340	S123265267		VOYTOVICH HOME	RIPLEY ROAD		FRANKFORT	NY	SPDES
13340	1004761705	NYR000089573	CRASH'S AUTO PARTS & SALES	167 W RIVER RD		FRANKFORT	NY	RCRAInfo-SQG
13340	S128178122		FRANKFORT FOREST PRODUCTS	167 W. RIVER RD		FRANKFORT	NY	SWF/LF
13340	1007761342	110019237618	CRASH S AUTO PARTS & SALES	167 WEST RIVER RD		FRANKFORT	NY	FINDS
13340	A100293435	6-600960	CRASH'S AUTO PARTS & SALES	167 WEST RIVER ROAD		FRANKFORT	NY	CORTLAND CO. AST
13340	S128177972		CRASH'S AUTO PARTS & SALES INC	167 WEST RIVER ROAD		FRANKFORT	NY	SWRCY, SWF/LF
13340	1014815455	110043253476	CRASH'S SCRAP METALS INC	167 WEST RIVER ROAD		FRANKFORT	NY	FINDS
13340	S128178806		SIMSMETAL EAST; LLC	187 WEST RIVER ROAD		FRANKFORT	NY	SWF/LF
13340	1026576606		C.A.P. SURPLUS & METALS	W. RIVER ROAD	**	FRANKFORT	NY	PRP
13340	S123253272		HOME DEPOT STORE #6171, THE	5949 ROME TABERG ROAD		ROME	NY	SPDES
13340	S108146580		MOHAWK VALLEY LANDFILL	ROUE 55		FRANKFORT	NY	HSWDS
13340	S123660772		GREEN WAVE RECYCLING & SALVAGE	2974 NY ROUTE 5		FRANKFORT	NY	SPILLS
13340	1016700232	110056388582	SEARS PROPERTY ON MOYER CREEK	194 ST RTE 171	**	FRANKFORT	NY	FINDS
13340	1010449795	110031461013	ELMTREE ESTATES CAMPSITES	2867-2 ST RTE 5		SCHUYLER	NY	FINDS
13340	S122255823		TRENTON ASSEMBLY PARK SWIMMING P	8301 ST RTE 28		BARNEVELD	NY	SPDES
13340	1016312444	110019080199	TRENTON ASSEMBLY PARK SWIMMING P	8301 ST RTE 28		BARNEVELD	NY	FINDS
13340	1016322590	110019462302	MARK NICASTRO PIT	ST RTE 171 - N SIDE - W OF ST RTE 5 - S (FRANKFORT	NY	FINDS
13340	1007754547	110019169488	ST RTE 171 AND MOYER CREEK	ST RTE 171 IN FRANKFURT GORGE		FRANKFORT	NY	FINDS
13340	1016323684	110019507540	PASHLEY PROPERTY	ST RTE 5 - S SIDE - W OF MOSS RD		FRANKFORT	NY	FINDS
13340	1016031950	110046411156	ST RTE 5 BRIDGE OVER BUDLONG CRK	ST RTE 5 OVER BUDLONG CRK		SCHUYLER	NY	FINDS
13340	1016396474	110055302998	FRANKFORT PUMPKIN PATCH WATER DI	ST RTE 5S - S SIDE @ ST RTES 171 - SW (**	FRANKFORT	NY	FINDS
13340	1016031948	110046411138	ST RTE 5S AT MOYER CREEK	ST RTE 5S AT MOYER CREEK	**	FRANKFORT	NY	FINDS
13340	1020904572		EAST SCHUYLER THRUWAY STATION	RURAL ROUTE 3	**	FRANKFORT	NY	EDR Historical Auto Stations
13340	1017808077	110064232370	UTICA ACADEMY OF SCIENCE CHARTER	160 SCHOOL LN		FRANKFORT	NY	FINDS
13340	1022261824		LIGNETICS OF NEW ENGLAND, INC - SCH	SCHUYLER BUSINESS PARK OFF OF	**	SCHUYLER	NY	FINDS
13340	1016686425	110031471271	LIGNETICS OF NEW ENGLAND, INC - SCH	SCHUYLER BUSINESS PARK\OFF OF		SCHUYLER	NY	FINDS
13340	1016330725	110019755362	ANTHONY RICCI MINE	SHORT LOTS RD - S SIDE - E OF BURCH C		FRANKFORT	NY	FINDS
13340	1000207964	110004415115	PHOENIX PRINTING CORP	2528 S SIDE RD		FRANKFORT	NY	NY MANIFEST, RCRA-NonGen, FINDS

EDR ZIP Code Scan Report

ZIP	EDR-ID	Facility ID	Name	Address	Map/Dir/Dist	City	State	Databases
13340	S108639127	0750312	CARLSON PROPERTY	3251 SOUTH SIDE ROAD		FRANKFORT (T)	NY	SPILLS
13340	1007789709	110019522015	BOSS PROPERTY	SONCODY RD		LITCHFIELD	NY	FINDS
13340	S110309525		MOHAWK VALLEY SANITARY LANDFILL	3020 SOUTHSIDE RD		FRANKFORT	NY	SPDES, SWF/LF
13340	1005613905	110001985745	MOHAWK VALLEY SANITARY LANDFILL	3020 SOUTHSIDE ROAD		FRANKFORT	NY	FINDS
13340	1000160632	6-021865	MOHAWK VALLEY SANITARY LANDFILL	3020 SOUTHSIDE ROAD		FRANKFORT	NY	CORTLAND CO. AST
13340	1010417235	NYN000206203	FRANKFORT ASBESTOS	3720 SOUTHSIDE ROAD		FRANKFORT	NY	CERCLIS, PRP
13340	1010373960	110030826934	FRANKFORT ASBESTOS	3720 SOUTHSIDE ROAD		FRANKFORT	NY	ICIS, FINDS
13340	1026585381		CROSS NICASTRO	3720 SOUTHSIDE ROAD		FRANKFORT	NY	PRP
13340	1016454037	110057075301	NYS DEC	SOUTHSIDE RD & DYKE RD		FRANKFORT	NY	NY MANIFEST, RCRA-NonGen, FINDS
13340	A100515079		G & I HOMES, INC.	2605 STATE ROUTE 5		SCHUYLER	NY	CORTLAND CO. AST
13340	S109828008		NARRACCI PROPERTY	3621 STATE RT 5		FRANKFORT	NY	SPILLS
13340	S123680433		FRED'S SALVAGE DEPOT INC	3935 STATE ROUTE 5		FRANKFORT	NY	SWF/LF
13340	A100304700	6-601141	FRED'S SALVAGE DEPOT INC.	3937 STATE RT. 5		SCHUYLER	NY	CORTLAND CO. AST
13340	U003077083	6-014680	TOUCH TRANSPORATION VEHICLE	5865 SUCCESS DRIVE		ROME	NY	SPILLS, CORTLAND CO. AST, LTANKS
13340	1016330916	110019763013	OZZIE'S RECREATION PARK	TANNERY RD		ROME	NY	FINDS
13340	1007817464	110019800198	DAVID HYATT MINE	TANNERY ROAD	**	ROME	NY	FINDS
13340	1007745879	110019082598	CALS TANNERY ROAD PIT	TANNERY ROAD		ROME	NY	FINDS
13340	1007123984	110015688344	NYS THRUWAY AUTH	THRUWAY BRG MP 226.68		SCHUYLER	NY	FINDS
13340	1007112472	NYR000104281	NYS THRUWAY AUTH	THRUWAY BRG MP 226.68		SCHUYLER	NY	RCRA-NonGen
13340	1016200306	110004507481	NYS THRUWAY AUTH	THRUWAY BRIDGE MP 225.48	**	FRANKFORT	NY	FINDS
13340	1000872653	NYD987038684	NYS THRUWAY AUTH	THRUWAY BRIDGE MP 225.48	**	FRANKFORT	NY	RCRA-NonGen
13340	1016200307	110004507490	NYS THRUWAY AUTH	THRUWAY BRIDGE MP 225.49	**	FRANKFORT	NY	FINDS
13340	1000872654	NYD987038692	NYS THRUWAY AUTH	THRUWAY BRIDGE MP 225.49	**	FRANKFORT	NY	RCRA-NonGen
13340	1016200308	110004507506	NYS THRUWAY AUTHORITY BRIDGE MP 2	THRUWAY BRIDGE MP 227.40	**	FRANKFORT	NY	FINDS
13340	1000872656	NYD987038718	NEW YORK STATE THRUWAY AUTHORITY	THRUWAY BRIDGE MP 227.41	**	FRANKFORT	NY	NY MANIFEST, RCRAInfo-LQG
13340	1016200309	110004507515	NYS THRUWAY AUTHORITY BRIDGE MP 2	THRUWAY BRIDGE MP 227.41	**	FRANKFORT	NY	FINDS
13340	1000872655	NYD987038700	NYS THRUWAY AUTHORITY BRIDGE MP 2	THRUWAY STERLING CREEK WB	**	FRANKFORT	NY	NY MANIFEST, RCRAInfo-LQG
13340	1026398002	110070704301	FRANKFORT (T)	TOWN WIDE	**	FRANKFORT	NY	FINDS
13340	1026135339		FRANKFORT (T)	TOWN WIDE	**	FRANKFORT	NY	
13340	1007790335	110019528279	SCHUYLER MS4 STORM SEWERS	TOWN-WIDE		SCHUYLER	NY	FINDS
13340	A100521791		REMET CHEMICAL CORPORATION	301 TURNER STREET	**	FRANKFORT T	NY	CORTLAND CO. AST
13340	A100521761		REMET CHEMICAL CORPORATION	301 TURNER STREET	**	FRANKFORT	NY	CORTLAND CO. AST
13340	S102640463	6-000160	REMET CHEMICAL CORPORATION	301 TURNER STREET		FRANKFORT	NY	CBS AST
13340	S110773183		REMET CHEMICAL CORPORATION	301 TURNER STREET		FRANKFORT	NY	CBS
13340	1023398111	110067422818	NYCDEC ERIE CANAL TOWN OF FRANKFORT	E TURNER ST & UTICA AVE	**	FRANKFORT	NY	FINDS
13340	1018281220	NYR000225961	NYCDEC ERIE CANAL TOWN OF FRANKFORT	E TURNER ST & UTICA AVE	**	FRANKFORT	NY	RCRAInfo-SQG
13340	S118708609		NYCDEC ERIE CANAL TOWN OF FRANKFORT	E TURNER ST & UTICA AVE	**	FRANKFORT	NY	NY MANIFEST
13340	S110137782		ERIE CANAL - TOWN OF FRANKFORT SEC	TURNER ROAD		FRANKFORT	NY	SHWS
13340	1016278282	110009303155	OLD ERIE CANAL	TURNER ST	**	FRANKFORT	NY	FINDS
13340	1000112896	NYD980768758	OLD ERIE CANAL	TURNER ST		FRANKFORT	NY	CERCLIS
13340	S105973081	622009	CHARLESTOWN BARREL II	TURNER STREET		FRANKFORT	NY	SHWS
13340	S108147076		CRASHE'S AUTO PARTS	U	**	FRANKFORT	NY	HSWDS
13340	1026397955	110070704254	FRANKFORT (V) SANITARY SEWERS	VILLAGE WIDE	**	FRANKFORT	NY	FINDS
13340	1026135340		FRANKFORT (V) SANITARY SEWERS	VILLAGE WIDE	**	FRANKFORT	NY	
13340	1026096707	110070665960	SUNEAST WATKINS ROAD SOLAR PROJE	WATKINS ROAD	**	SCHUYLER	NY	FINDS
13340	1016959767	NYP000970921	NIAGARA MOHAWK A NATIONAL GRID CC	22205 WELSHBUSH RD	**	FRANKFORT	NY	NY MANIFEST, RCRA-NonGen
13340	1017372981	110061053602	NIAGARA MOHAWK A NATIONAL GRID CC	22205 WELSHBUSH RD	**	FRANKFORT	NY	FINDS
13340	1024044779	110070127962	CULVERT #3 - WELSHBUSH RD OVER FEF	WELSHBUSH RD & CENTER RD		FRANKFORT	NY	FINDS
13340	1007749006	110019113948	FRANKFORT FOREST PRODUCTS WOOD	WESTRIVER RD	**	FRANKFORT	NY	FINDS
13340	1016398415	110055322583	WIDRICK RD CULVERT TRIB TO MOYER	WIDRICK RD - S OF HIGBY RD		FRANKFORT	NY	FINDS
13340	1000147218	110004449482	UNION FORD & HOE CO	217 WILLIAM ST		FRANKFORT	NY	NY MANIFEST, CERCLIS, RCRA-NonGen, FINDS
13340	1007749012	110019113984	FRANKFORT UPLAND DISPOSAL SITE	WILLIAM ST		FRANKFORT	NY	FINDS
13340	S123253000		UDS 4-19	WILLIAM STREET		FRANKFORT	NY	SPDES
13340	1016278296	110009303440	SUDAKOW DUMP	WILLIAMS STREET		FRANKFORT	NY	FINDS
13340	S113917149		SUDAKOW DUMP	WILLIAMS STREET	**	FRANKFORT	NY	SHWS
13340	1016318120	110019292031	TOWN OF SCHUYLER HIGHWAY BLDG	218 WINDFALL RD		UTICA	NY	FINDS
13340	1020745175		EAST SCHUYLER THRUWAY STATION	N Y S THRUWAY	**	FRANKFORT	NY	EDR Historical Auto Stations
13350	1022867506		BECKWITH'S PIT - PORTABLE PLANT				NY	
13350	1021948603		CLIFFORD FUEL CO INC		**	HERKIMER	NY	EDR Historical Auto Stations
13350	1022866940		LYLES PIT		**		NY	
13350	1021098248		U-AU-TO GAS CO INC	ROUTE #5	**	HERKIMER	NY	EDR Historical Auto Stations
13350	A100362358		AUTO SALVAGE TECHNOLOGIES INC.	3107 ROUTE 28		HERKIMER	NY	CORTLAND CO. AST
13350	U001847552	6-260843	GETTY STATION #71	ROUTE 28 - 509 MIDDLEVILLE RD		HERKIMER V	NY	CORTLAND CO. UST
13350	1007739791	110019021583	HERKIMER HYDROELECTRIC PROJECT	RT 28		HERKIMER	NY	FINDS
13350	1007768130	110019305624	STEET/PONTE CHEVEROLET INC	RT 28 MIDDLEVILLE RD		HERKIMER	NY	FINDS

EDR ZIP Code Scan Report

ZIP	EDR-ID	Facility ID	Name	Address	Map/Dir/Dist	City	State	Databases
13350	1016281250	110009485805	NYSDEC BURN-RITE SCRAP YARD	RTE 28 AT RTE 5 ITM 501 551-4	**	HERKIMER	NY	FINDS
13350	1001128019	NYR000036863	NYSDEC BURN-RITE SCRAP YARD	RTE 28 AT RTE 5 ITM 501 551-4		HERKIMER	NY	NY MANIFEST, RCRA-NonGen
13350	1012186758	NYR000166207	NYS DOT BIN 1020090	RTE 28 OVER HYDRAULIC CANAL	**	HERKIMER	NY	RCRAInfo-LQG
13350	1012236841	110039581672	NYS DOT BIN 1020090	RTE 28 OVER HYDRAULIC CANAL	**	HERKIMER	NY	FINDS
13350	U003077547	6-505692	NYS DOT	ROUTE 29	**	SALISBURY T	NY	CORTLAND CO. AST, CORTLAND CO. UST
13350	1000705473	NYD986956910	NYS DOT BIN 1051170	RTE 29 OVER E CANADA CRK		DOLGEVILLE	NY	NY MANIFEST, RCRA-NonGen
13350	1016252015	110008052560	NYS DOT BIN 1051170	RTE 29 OVER E CANADA CRK		DOLGEVILLE	NY	FINDS
13350	S128178722		RIFENBURG HERKIMER PIT	5835 ROUTE 5		HERKIMER	NY	SWF/LF
13350	1021155130		UTICA ECONOMY GAS	820 RT 5		HERKIMER	NY	EDR Historical Auto Stations
13350	1020856616		U-AU-TO GAS CO INC	ROUTE 5	**	HERKIMER	NY	EDR Historical Auto Stations
13350	1007763893	110019263161	DRAPALSKI MINE	ROUTE 5	**	HERKIMER	NY	FINDS
13350	1007739799	110019021663	HERKIMER INDUSTRIAL FINISHING	ROUTE 5		HERKIMER	NY	FINDS
13350	1007752874	110019152717	GLEN RIDGE MOTEL	RT 5	**	HERKIMER	NY	FINDS
13350	1007756659	110019190659	HERKIMER SHOPPING CENTER	RT 5 & CAROLINE ST	**	HERKIMER	NY	FINDS
13350	2004712931		U-AU-TO-GAS CO INC	RT 5 AND MAIN RD.		EAST HERKIMER	NY	ERNS
13350	1021618810		U-AU-TO-GAS CO INC	RTE 5	**	HERKIMER	NY	EDR Historical Auto Stations
13350	1020832442		U-AU-TO-GAS CO INC	RTE 5	**	HERKIMER	NY	EDR Historical Auto Stations
13350	1014816167	110043453982	WEST GERMAN STREET WATER DISTRIC	RTE 5 AND GERMAN ST		HERKIMER	NY	FINDS
13350	1021268911		WALTHART & NITZ INC	RTE 5 E	**	HERKIMER	NY	EDR Historical Auto Stations
13350	1016253130	110008075260	NYS DOT BRIDGE BIN 1002429	RTE 5 OVER CONRAIL		HERKIMER	NY	FINDS
13350	1000694017	NYD987002532	NYS DOT BRIDGE BIN 1002429	RTE 5 OVER CONRAIL	**	HERKIMER	NY	RCRA-NonGen
13350	1016255246	110008101669	NYS DOT BRIDGE BIN 1002430	RTE 5 OVER HYDRAULIC CANAL		HERKIMER	NY	FINDS
13350	1001223650	NYR000048652	NYS DOT BRIDGE BIN 1002430	RTE 5 OVER HYDRAULIC CANAL	**	HERKIMER	NY	RCRA-NonGen
13350	1005905720	NYR000108050	NYS DOT BRIDGE BIN 1002430	RTE 5 OVER WB HYDRALIC	**	HERKIMER	NY	RCRA-NonGen
13350	1021739055		FULL SERVICES SUNOCO	RTE 5 STATE ST	**	HERKIMER	NY	EDR Historical Auto Stations
13350	U003644796	6-416886	NORTH ILION CITGO	ROUTE 5, HERKIMER ROAD		HERKIMER T	NY	CORTLAND CO. UST
13350	1006168498	110007147756	HANSON NEW YORK INC-HERKIMER	366 ROUTE 5S		HERKIMER	NY	ICIS, FINDS
13350	1020034293		MARANS DRY CLEANING	120 W ALBANY ST		HERKIMER	NY	EDR Historical Cleaners
13350	1000282606	110004423687	VALLEY CLEANERS	131 E ALBANY ST		HERKIMER	NY	NY MANIFEST, ICIS, RCRA-NonGen, FINDS
13350	1018847157		BURR EDWARD	131 E ALBANY ST		HERKIMER	NY	EDR Historical Cleaners
13350	S110248167		TRI VALLEY CLEANERS	131 E. ALBANY ST.		HERKIMER	NY	DRYCLEANERS
13350	S121491279		TRI VALLEY CLEANERS	131 EAST ALBANY ST		HERKIMER	NY	AIRS
13350	U001848121	6-600202	STEWART'S ICE CREAM	14 EAST ALBANY STREET		HERKIMER V	NY	CORTLAND CO. UST
13350	1000555789	110004481052	WOODS TIRE AUTO CENTER	215 ALBANY ST		HERKIMER	NY	RCRA-NonGen, FINDS
13350	A100295790	6-600971	RICHARDS TIRE & AUTO SERVICE	304 WEST ALBANY STREET		HERKIMER V	NY	CORTLAND CO. AST
13350	1004758388	110004488572	WOODS TIRE AUTO CENTER	306 W ALBANY ST		HERKIMER	NY	NY MANIFEST, RCRA-NonGen, FINDS
13350	1000282603	110004393479	VALLEY HERKIMER SUBSTATION	325 E ALBANY ST		HERKIMER	NY	RCRA-NonGen, FINDS
13350	U003077401	6-431737	NI-MO/HERKIMER SERVICE CENTER	325 EAST ALBANY STREET		HERKIMER V	NY	CORTLAND CO. AST, CORTLAND CO. UST
13350	1016401689	110055355707	JULIANO'S TOWING AND COLLISION	503 WEST ALBANY ST		HERKIMER	NY	FINDS
13350	S121491281		JULIANO'S TOWING AND COLLISION	503 WEST ALBANY ST		HERKIMER	NY	AIRS
13350	U004081213	6-600853	HERKIMER RADIATOR(FORMER)	503 WEST ALBANY STREET		HERKIMER V	NY	CORTLAND CO. UST
13350	A100166777	6-600853	HERKIMER RADIATOR(FORMER)	503 WEST ALBANY STREET		HERKIMER V	NY	CORTLAND CO. AST
13350	1007780470	110019429322	CARLS AUTOBODY	506 W ALBANY ST		HERKIMER	NY	FINDS
13350	1021844470		RICHERS SINCLAIR	W ALBANY ST	**	HERKIMER	NY	EDR Historical Auto Stations
13350	1020376568		VARLARO JOSEPH F	ALBNY & WASHNGTN ST		HERKIMER	NY	EDR Historical Auto Stations
13350	1003864472	NYD986981918	HERKIMER ASBESTOS SITE	3RD AVE (NEAR SUNSET AVE)		HERKIMER	NY	CERCLIS-NFRAP
13350	1000110436	NYD982187924	NYS DOT	5TH AVE		HERKIMER	NY	RCRA-NonGen, LTANKS
13350	1016249859	110008025298	NYS DOT	5TH AVE		HERKIMER	NY	FINDS
13350	S102638238	6-000045	HERKIMER MUNICIPAL SWIMMING POOL	BASLOE FIELD		HERKIMER	NY	CBS AST, CORTLAND CO. AST, CBS
13350	1007797664	110019601750	CASTLE APARTMENTS	435 N BELLINGER ST		HERKIMER	NY	FINDS
13350	U000386287	6-431613	CASTLE APARTMENTS	435 NORTH BELLINGER STREET		HERKIMER V	NY	CORTLAND CO. UST
13350	1000446890	NYD986910826	HERKIMER INDUSTRIAL FINISHING	BOX 576 RTE 5	**	EAST HERKIMER	NY	NY MANIFEST, RCRA-NonGen
13350	1016211871	110006097730	HERKIMER INDUSTRIAL FINISHING	BOX 576 RTE 5		EAST HERKIMER	NY	FINDS
13350	S108297713	0651080	SKINNER SALES INC	PO BOX 909 700 MOHAWK ST		HERKIMER	NY	BROWNFIELDS, SPILLS, INST CONTROL, NY MANIFEST, ENG CONTROLS
13350	1016249813	110008024654	FRMR HOMOGENEOUS METALS INC HMI	W CANADA BLVD		HERKIMER	NY	FINDS
13350	1021072268		BRUCKER FRANCIS M	101 S CAROLINE ST		HERKIMER	NY	EDR Historical Auto

EDR ZIP Code Scan Report

ZIP	EDR-ID	Facility ID	Name	Address	Map/Dir/Dist	City	State	Databases
13350	1004762293	110004567923	WAL-MART STORE #2285	103 N CAROLINE ST		HERKIMER	NY	Stations
13350	A100296641	6-601032	WAL-MART SUPERCENTER #2285	103 NORTH CAROLINE STREET		HERKIMER	NY	NY MANIFEST, RCRA-CESQG, FINDS
13350	1000446889	110004365071	AGWAY INC - HERKIMER STORE	105 N CAROLINE ST		HERKIMER	NY	CORTLAND CO. AST
13350	U003077129	6-043788	HERKIMER AGWAY COOPERATIVE, INC.	105 NORTH CAROLINE ST.		HERKIMER V	NY	SPILLS, NY MANIFEST, RCRA-NonGen, FINDS, LTANKS
13350	U000386301	6-431818	DELLWOOD FOODS	2 SOUTH CAROLINE STREET		HERKIMER V	NY	CORTLAND CO. AST, CORTLAND CO. UST
13350	1014927253	NYR000190447	DBA RITE AID #00643	205 S CAROLINE ST		HERKIMER	NY	SPILLS, CORTLAND CO. UST
13350	1018327612	110044987306	DBA RITE AID #00643	205 SOUTH CAROLINE STREET		HERKIMER	NY	NY MANIFEST, RCRA-CESQG
13350	S119072077		BRUCKERS MOBIL	CAROLINE ST & STATE ST		HERKIMER	NY	FINDS
13350	1016252185	110008064156	MOBIL OIL CORP SS #JNQ	CAROLINE ST & STATE ST		HERKIMER	NY	NY MANIFEST
13350	1000553821	NYD986962553	MOBIL OIL CORP SS #JNQ	CAROLINE ST & STATE ST		HERKIMER	NY	FINDS
13350	1005430750		HERKIMER AGWAY COOP	CAROLINE ST (BOX 632)	**	HERKIMER	NY	RCRA-NonGen
13350	S123255349		CARCUZZI CAR WASH, THE	SOUTH CAROLINE STREET		HERKIMER	NY	SSTS
13350	S113818478		TANK IN BASEMENT	224 CHURCH STREET		HERKIMER	NY	SPDES
13350	S105586387		BURN RITE COAL, SCRAP AND SALVAGE	CORNER OF ROUTES 5 & 28		HERKIMER	NY	SPILLS
13350	S104323922		CORNER OF RTE. 5 & CAROLINE STREET	CORNER OF RTE. 5 & CAROLINE STREET	**	HERKIMER	NY	SHWS
13350	U002096577	6-600394	HERKIMER COUNTY CORRECTIONAL FAC	COURT STREET		HERKIMER V	NY	VCP
13350	1016793945	110058405202	NORTH CREEK RD RETAINING WALL	N CREEK RD AT FIDDLETOWN RD		HERKIMER	NY	CORTLAND CO. UST
13350	1012239735	110039583876	NYSDOT BIN 7714380	CSX RAILROAD OVER RTE 922B	**	HERKIMER	NY	FINDS
13350	1012186759	NYR000166215	NYSDOT BIN 7714380	CSX RAILROAD OVER RTE 922B	**	HERKIMER	NY	FINDS
13350	S121491284		FOREVER MEADOWS PET MEMORIALIZA	205 DELAWARE AVE		HERKIMER	NY	RCRAInfo-LQG
13350	1017389352	110062877409	FORGET-ME-NOT PET MEMORIALIZATION	205 DELAWARE AVE		HERKIMER	NY	AIRS
13350	U004047093	6-600990	HERKIMER AREA RESOURCE CENTER	205 DELAWARE AVENUE		HERKIMER V	NY	FINDS
13350	1020806451		RICHERS SINCLAIR	205 DELAWARE ST		HERKIMER	NY	CORTLAND CO. AST
13350	S118372431		FORMER HOMOGENEOUS METALS, INC. I	DON REILE BOULEVARD (FKA WEST CAN	**	HERKIMER	NY	EDR Historical Auto
13350	S118372407		FORMER HOMOGENEOUS METALS, INC. I	DON REILE BOULEVARD (FKA WEST CAN	**	HERKIMER	NY	Stations
13350	S111455781		FORMER HOMOGENEOUS METALS, INC. I	DON REILE BOULEVARD (FKA WEST CAN	**	HERKIMER	NY	INST CONTROL
13350	1016413438	110055547305	FARBER RD	FARBER LN		HERKIMER	NY	ENG CONTROLS
13350	A100294344	6-601030	HERKIMER CO. CHAPTER NYSARC, INC.	111 FIFTH AVENUE		HERKIMER	NY	BROWNFIELDS
13350	S113916215		NYSDOT - HERKIMER FACILITY	131 FIFTH AVE		HERKIMER	NY	FINDS
13350	U004314745		NYS DOT - HERKIMER COUNTY RESIDEN	131 FIFTH AVENUE		HERKIMER	NY	CORTLAND CO. AST
13350	U003077308	6-263842	NYS DOT - HERKIMER COUNTY RESIDEN	131 FIFTH AVENUE		HERKIMER	NY	SPILLS
13350	1007802238	110019647658	PRECISION COLLISION	5 FOLTS RD	**	HERKIMER	NY	CORTLAND CO. UST
13350	1023646480	110070055690	PORTER VALLEY RELOCATION	FOLTS RD LINEAR PROJECT	**	HERKIMER	NY	FINDS
13350	S123267472		PORTER-VALLEY RELOCATION	FOLTS ROAD (LINEAR PROJECT)	**	HERKIMER	NY	FINDS
13350	1014813505	110043253341	HERKIMER INDUSTRIES	304-306 FOURTH AVE		HERKIMER	NY	SPDES
13350	1000232905	NYD981873417	NIAGARA MOHAWK HERKIMER TRAN 1	N FOURTH AVE	**	HERKIMER	NY	FINDS
13350	1016249746	110008023806	NIAGARA MOHAWK HERKIMER TRAN 1	N FOURTH AVE		HERKIMER	NY	RCRA-NonGen
13350	1016693444	110055471430	NEW YORK STATE POLICE TROOP D	261 GENESEE ST SR 5		ONEIDA	NY	FINDS
13350	1016144328	NYR000199075	NEW YORK STATE POLICE TROOP D	261 GENESEE ST SR 5		ONEIDA	NY	FINDS
13350	1026178431		NEW YORK STATE POLICE TROOP D	261 GENESEE ST SR 5		ONEIDA	NY	NY MANIFEST, RCRAInfo-LQG
13350	U001847904	6-490008	VAL'S CUSTOM UPHOLSTERY	344 EAST GERMAN STREET		HERKIMER V	NY	CORTLAND CO. UST
13350	1010349895	110030915446	VAL'S CUSTOM	344 EAST GERMAN STREET		HERKIMER	NY	FINDS
13350	S121491280		REVIVAL INDUSTRIES INC	420 E GERMAN ST		HERKIMER	NY	AIRS
13350	1016120835	110020693436	REVIVAL INDUSTRIES INC	420 E GERMAN ST		HERKIMER	NY	ICIS, FINDS
13350	1008374356	NYN008013880	REVIVAL INDUSTRIES INC	420 EAST GERMAN ST		HERKIMER	NY	RCRA-NonGen
13350	U000386171	6-125989	EAST GERMAN STREET CORPORATION	420 EAST GERMAN STREET		HERKIMER	NY	CORTLAND CO. UST
13350	1018288020		F E HALE MFG CO	604 W GERMAN ST		HERKIMER	NY	ICIS
13350	S121491276		F E HALE MFG CO	604 W GERMAN ST		HERKIMER	NY	AIRS
13350	1020233445		RIVERS SERVICE STATION	609 E GERMAN		HERKIMER	NY	EDR Historical Auto
13350	U001847364	6-089176	RIVERS SERVICE STATION	609 EAST GERMAN STREET		HERKIMER V	NY	Stations
13350	1000199981	NYD982187312	F E HALE MFG CO INC	650 W GERMAN ST		HERKIMER	NY	CORTLAND CO. UST
13350	1016181741	110001570416	F E HALE MFG CO	650 WEST GERMAN STREET		HERKIMER	NY	NY MANIFEST, RCRA-CESQG
13350	U001847414	0009442	VALLEY HEALTH SERVICES, INC.	690 WEST GERMAN STREET		HERKIMER V	NY	FINDS
13350	1000270481	110004387672	HERKIMER SENIOR HIGH SCHOOL	801 WEST GERMAN STREET		HERKIMER V	NY	CORTLAND CO. UST, LTANKS
13350	S119071510		NIAGARA MOHAWK VALLEY TRAN 1 - TRA	E GERMAN ST RTE 28	**	HERKIMER	NY	FINDS, CORTLAND CO. UST, LTANKS
13350	1016249733	110008023655	NIAGARA MOHAWK A NATIONAL GRID CC	EAST GERMAN ST & RTE 28		HERKIMER	NY	NY MANIFEST
13350	1000232890	NYD981872955	NIAGARA MOHAWK A NATIONAL GRID CC	EAST GERMAN ST & RTE 28		HERKIMER	NY	FINDS
13350	1017439944		NIAGARA MOHAWK A NATIONAL GRID CC	EAST GERMAN ST & RTE 28		HERKIMER	NY	RCRAInfo-LQG
13350	S112395305		COMMERCIAL PROPERTY	EAST GERMAN STREET	**	HERKIMER	NY	
13350	S112807859		COMMERCIAL PROPERTY	EAST GERMAN STREET	**	HERKIMER	NY	SPILLS

EDR ZIP Code Scan Report

ZIP	EDR-ID	Facility ID	Name	Address	Map/Dir/Dist	City	State	Databases
13350	U001847881	6-472069	SHERWOOD ACRES APARTMENTS	EAST GERMAN STREET EXT.		HERKIMER V	NY	CORTLAND CO. UST
13350	1016413437	11005547298	HERKIMER - V BELLENGER BROOK AT HE	GERMAN ST - BROOK DIRECTLY BEHIND		HERKIMER	NY	FINDS
13350	1000112924	110004428129	EVENING TELEGRAM THE	111 GREEN ST		HERKIMER	NY	NY MANIFEST, RCRA-NonGen, FINDS
13350	U004079866	6-600520	HERKIMER EVENING TELEGRAM	111 GREEN STREET		HERKIMER	NY	CORTLAND CO. UST
13350	U003077666	6-600520	HERKIMER EVENING TELEGRAM	111 GREEN STREET		HERKIMER	NY	CORTLAND CO. AST
13350	1022966037	11007000888	HERKIMER (V)	120 GREEN STREET		HERKIMER	NY	FINDS
13350	U004081231	6-600665	HERKIMER(T) HIGHWAY DEPT.	123 GROS BOULEVARD		HERKIMER T	NY	CORTLAND CO. UST
13350	U003178770	0350017	HERKIMER(T) HIGHWAY DEPT.	123 GROS BOULEVARD		HERKIMER T	NY	CORTLAND CO. AST
13350	1007739784	110019021501	HERKIMER ELEMENTARY SCHOOL	255 GROS BLVD		HERKIMER	NY	FINDS
13350	1004757962	110019023536	HERKIMER COUNTY BOCES	352 GROS BLVD		HERKIMER	NY	NY MANIFEST, RCRA-NonGen, FINDS
13350	A100362359		HERKIMER BOCES	352 GROS BLVD		HERKIMER	NY	CORTLAND CO. AST
13350	1000208876	110004369567	ELG UTICA ALLOYS-HERKIMER	378 GROS BLVD		HERKIMER	NY	NY MANIFEST, SPDES, CBS, RCRA-NonGen, FINDS
13350	S121491282		ELG UTICA ALLOYS-HERKIMER	378 GROS BLVD BLDG #1		HERKIMER	NY	AIRS
13350	1026833846	NYN008030322	ELG UTICA ALLOYS	378 GROS BLVD SUITE 3		HERKIMER	NY	RCRA-CESQG
13350	U001847208	6-030716	NYS POLICE	GROS BOULEVARD		HERKIMER T	NY	CORTLAND CO. AST, CORTLAND CO. UST
13350	1000160601	NYD000522714	MOMENTUM MANUFACTURING CORP	HARTER ST	**	HERKIMER	NY	NY MANIFEST, RCRA-NonGen
13350	1004566648	110010624226	DECISION DATA INC	HARTER ST		HERKIMER	NY	ICIS, FINDS
13350	1016247556	110007991147	MOMENTUM MANUFACTURING CORP	HARTER ST		HERKIMER	NY	FINDS
13350	U001323735	6-600175	EASTERN GARDENS	HARTER STREET		HERKIMER V	NY	CORTLAND CO. UST
13350	U004048593	6-600281	TRINITY EVANGELICAL LUTHERAN	443 HENRY STREET		HERKIMER V	NY	CORTLAND CO. AST
13350	1007785522	110019480006	RIFENBURG - MARUSIC PIT	HERKIMER RD		HERKIMER	NY	FINDS
13350	S122267371		HIGBY ROAD WIDENING AND TRAFFIC SI	HIGBY ROAD	**	FRANKFORT	NY	SPDES
13350	S102640098	6-000147	FRANKFORT (V) WATER TREATMENT PLA	INDUSTRIAL DRIVE		FRANKFORT	NY	CBS AST, CORTLAND CO. AST, CBS
13350	98465391			INTERSECTION OF MAIN RD	**	HERKIMER	NY	ERNS
13350	1007761533	110019239527	SMITH BROTHERS OF CNY	200 KING ST		HERKIMER	NY	FINDS
13350	U004047951	6-600487	PETER SMITH TRUCKING, INC.	200 KING STREET		HERKIMER V	NY	CORTLAND CO. AST
13350	S128548801		STONE RIDGE	KING AND STEELE STREETS		HERKIMER	NY	SPDES
13350	1016392786	110055265733	MONROE MUFFLER/BRAKE AT KING ST	KING ST		HERKIMER	NY	FINDS
13350	1009605539	110025321863	TOWN OF HERKIMER WATER DISTRICT #	5320 LITTLE FALLS RD		HERKIMER	NY	FINDS
13350	S125360029		NATIONAL GRID POLE	LOUAMBERS DR GERMAN STREET	**	HERKIMER	NY	SPILLS
13350	2015008954		182 LOWE'S BLVD	182 LOWE'S BLVD	**	HERKIMER	NY	HMIRS
13350	A100304701	6-601143	LOWE'S OF HERKIMER #2400	182 LOWE'S BOULEVARD		HERKIMER	NY	CORTLAND CO. AST
13350	1012184770	NYN008020349	LOWES	182 LOWES BLVD		HERKIMER	NY	SPILLS, NY MANIFEST, RCRA-CESQG
13350	1016451842	110056379128	LOWES OF HERKIMER NY #2400	182 LOWES BLVD	**	HERKIMER	NY	RCRAInfo-SQG, FINDS
13350	S118708531		LOWES OF HERKIMER NY #2400	182 LOWES BLVD		HERKIMER	NY	NY MANIFEST
13350	1012107994	110038862111	LOWES	182 LOWES BLVD		HERKIMER	NY	FINDS
13350	1020983268		SHAUT HOWARD ED	100 S MAIN ST		HERKIMER	NY	EDR Historical Auto Stations
13350	A100361272		MAVIS TIRE CO.	101 SOUTH MAIN ST.		HERKIMER	NY	CORTLAND CO. AST
13350	1022114652		PATTERSON S SERVICE STATION	177 MAIN RD		HERKIMER	NY	EDR Historical Auto Stations
13350	1014818741	110041348878	PATTERSON'S SERVICE STATION	177 MAIN RD.		HERKIMER	NY	FINDS
13350	1021606315		PATTERSON S SERVICE STATI	177 MAIN ST	**	HERKIMER	NY	EDR Historical Auto Stations
13350	1016684331	110019152673	GLEN RIDGE MOBILE HOME PARK	220 MAIN RD		E HERKIMER	NY	FINDS
13350	1004757928	110004473542	NYSDEC	225 N MAIN ST		HERKIMER	NY	NY MANIFEST, RCRA-NonGen, FINDS
13350	1010344620	110030900844	NYS DEPT.OF ENVIRONMENTAL CONSER	225 NORTH MAIN STREET		HERKIMER	NY	FINDS
13350	U003107306	6-030163	NYS DEC / HERKIMER SHOP	225 NORTH MAIN STREET		HERKIMER V	NY	CORTLAND CO. AST, CORTLAND CO. UST
13350	U000415198	6-131075	SEARS SERVICE STATION	229 NORTH MAIN STREET		HERKIMER V	NY	CORTLAND CO. UST
13350	U000386243	6-416150	HERKIMER CHIEF MARKET-SELDBLD	236 NORTH MAIN STREET		HERKIMER V	NY	CORTLAND CO. UST
13350	1018162376	NYN000202708	GLORY DAYS HERKIMER	248 NORTH MAIN STREET		HERKIMER	NY	CERCLIS
13350	1023648277	110071100932	GLORY DAYS HERKIMER	248 NORTH MAIN STREET		HERKIMER	NY	FINDS
13350	U001323718	6-600157	GENERAL HERKIMER HOTEL	250 NORTH MAIN STREET		HERKIMER V	NY	CORTLAND CO. UST
13350	U003836064	6-600928	CALE DEVELOPMENT CO., INC.	257 NORTH MAIN STREET		HERKIMER V	NY	CORTLAND CO. UST
13350	1018721721		ORCHID CLEANERS	271 N MAIN ST		HERKIMER	NY	EDR Historical Cleaners
13350	1027099610	NYR000252841	HISTORIC HERKIMER COUNTY JAIL	327 N MAIN ST		HERKIMER	NY	RCRAInfo-LQG
13350	1027065786	110071139607	HISTORIC HERKIMER COUNTY JAIL	327 N MAIN ST	**	HERKIMER	NY	FINDS
13350	1026929442		HISTORIC HERKIMER COUNTY JAIL	327 N MAIN ST		HERKIMER	NY	FINDS
13350	U001444634	6-600258	HERKIMER INDUSTRIES HARC	333 SOUTH MAIN STREET		HERKIMER V	NY	CORTLAND CO. UST
13350	U003312988	6-600151	PROFESSIONAL ARTS BUILDING	415 NORTH MAIN STREET		HERKIMER V	NY	CORTLAND CO. UST
13350	1016330340	110019739933	PATTERSON'S SERVICE STATION	MAIN ST	**	HERKIMER	NY	FINDS
13350	1016326550	110019593233	RAYS BODY SHOP	MAIN ST	**	E. HERKIMER	NY	FINDS
13350	1008233736	110021013589	HERKIMER VAULTK SPILL-NIAGARA MOH.	N MAIN ST		HERKIMER	NY	FINDS

EDR ZIP Code Scan Report

ZIP	EDR-ID	Facility ID	Name	Address	Map/Dir/Dist	City	State	Databases
13350	1008195409	NYP000954040	HERKIMER VAULTK SPILL-NIAGARA MOH. VALLEY C & G INC	N MAIN ST S MAIN ST & RTE 5	**	HERKIMER HERKIMER	NY NY	NY MANIFEST, RCRA-NonGen EDR Historical Auto Stations
13350	1020316559		KAR-VENIENCE OIL CO INC	101 MARGINAL RD		HERKIMER	NY	EDR Historical Auto Stations
13350	1020430347		ANGELOS SERVICE	129 MARGINAL RD		HERKIMER	NY	EDR Historical Auto Stations
13350	U001848100	6-600158	RALPH FRANCO	135 MARGINAL ROAD		HERKIMER V	NY	CORTLAND CO. UST
13350	1007449120	NYR000125344	NIAGARA MOHAWK POWER CORP	183 MARGINAL RD		HERKIMER	NY	SPILLS, NY MANIFEST, RCRA-CESQG FINDS
13350	1007731538	110018884787	N M - HERKIMER SERVICE CENTER NEW	183 MARGINAL RD		HERKIMER	NY	FINDS
13350	U002096578	6-600395	HERKIMER COUNTY OFFICE BLDG.	109-111 MARY STREET		HERKIMER V	NY	CORTLAND CO. UST
13350	1005630568	110017244141	HERKIMER COUNTY	15 MARY ST		HERKIMER	NY	FINDS
13350	1016699637	110056378780	NATIONAL GRID MH 30 MARY ST HERKIMI	MARY ST	**	HERKIMER	NY	FINDS
13350	1016449897	NYP000970020	NIAGARA MOHAWK A NATIONAL GRID CC	MARY ST & N WASHINGTON ST		HERKIMER	NY	NY MANIFEST, RCRAInfo-LQG
13350	U001847823	6-458724	HERKIMER CITGO	703 MIDDLEVILLE ROAD (NYS RT 28)		HERKIMER V	NY	CORTLAND CO. UST
13350	S127062339		HERKIMER COUNTY CORRECTIONAL FAC	711 MIDDLEVILLE RD/RTE. 28		HERKIMER	NY	SPDES
13350	1016248311	110008002801	S E NICHOLS #26	MIDDLEVILLE RD & RTE 28		HERKIMER	NY	FINDS
13350	1000125081	NYD052771276	NYD052771276	MIDDLEVILLE RD & RTE 28	**	HERKIMER	NY	RCRA-NonGen
13350	U001848014	6-508330	FERMER PRECISION INC.	MIDDLEVILLE RD., P.O. BOX 508		HERKIMER T	NY	CORTLAND CO. UST
13350	1008374382	NYN008014144	MOHAWK VALLEY PRINTING CO	309 MILLER AVE		HERKIMER	NY	RCRA-NonGen
13350	1008219560	110022439164	MOHAWK VALLEY PRINTING CO	309 MILLER AVE		HERKIMER	NY	FINDS
13350	1016396865	110055306958	HERKIMER HYDRAULIC CANAL	MIRROR LAKE S TOWARD DAYTON PL -OI	**	HERKIMER	NY	FINDS
13350	1021338721		HERKIMER GULF SERVICE INC	260 MOHAWK ST		HERKIMER	NY	EDR Historical Auto Stations FINDS
13350	1011981452	110037952891	STEWART'S SHOP'S CORP. # 114	260 MOHAWK STREET		HERKIMER	NY	FINDS
13350	S104191531	0309007	STEWART'S SHOPS CORP. #114	260 MOHAWK STREET		HERKIMER V	NY	SPILLS, LTANKS
13350	U003077367	0306414	STEWART'S SHOPS CORP. #114	260 MOHAWK STREET		HERKIMER	NY	CORTLAND CO. AST, CORTLAND CO. UST
13350	1010328591	NYR000143933	ZILKA DAVID J DDS	301 MOHAWK ST		HERKIMER	NY	RCRA-CESQG
13350	1010449487	110031404488	ZILKA DAVID J DDS	301 MOHAWK ST		HERKIMER	NY	FINDS
13350	1018494588		ORCHID CLEANERS	301 MOHAWK STREET		HERKIMER	NY	EDR Historical Cleaners
13350	1021824784		VARLARO AUTOMOTIVE	307 MOHAWK ST		HERKIMER	NY	EDR Historical Auto Stations
13350	1007758816	110019212289	VARLARO AUTOMOTIVE	307 MOHAWK STREET		HERKIMER	NY	FINDS
13350	1020836181		SPADARO PETER	320 MOHAWK ST		HERKIMER	NY	EDR Historical Auto Stations
13350	1007770629	110019330650	CLIFFORD FUEL COMPANY	320 MOHAWK STREET		HERKIMER	NY	FINDS
13350	U001847321	6-077763	HERKIMER M P G	320 MOHAWK STREET		HERKIMER V	NY	CORTLAND CO. AST, CORTLAND CO. UST
13350	1012142069	110039164917	HERKIMER MPG (FORMER)	320 MOHAWK STREET		HERKIMER	NY	FINDS
13350	1021651649		BRUNNER JACK	430 MOHAWK ST		HERKIMER	NY	EDR Historical Auto Stations
13350	S102162411	0205482	HERKIMER MOBIL	430 MOHAWK ST		HERKIMER	NY	SPILLS, LTANKS
13350	U002260202	0110783	HERKIMER SUNOCO	430 MOHAWK STREET		HERKIMER	NY	CORTLAND CO. UST
13350	1011981444	110037952775	HERKIMER MOBIL	430 MOHAWK STREET		HERKIMER	NY	FINDS
13350	1000317532	NYD981485444	SKINNER AUTOMOTIVE - BCP SITE #C622	700 MOHAWK ST		HERKIMER	NY	RCRA-NonGen
13350	1016006126	110054851870	SKINNER AUTOMOTIVE - BCP SITE #C622	700 MOHAWK ST		HERKIMER	NY	FINDS
13350	U004191977		FORMER SKINNER SALES, INC.	700 MOHAWK STREET		HERKIMER V	NY	CORTLAND CO. UST
13350	1007762051	110019244717	SKINNER SALES	700 MOHAWK STREET		HERKIMER	NY	FINDS
13350	U003398853	6-600527	FORMER SKINNER SALES, INC.	700 MOHAWK STREET		HERKIMER V	NY	SPILLS, CORTLAND CO. AST
13350	S121491278		SKINNER SALES	700 MOHAWK STREET		HERKIMER	NY	AIRS
13350	1016891448	110060158305	TRACTOR SUPPLY CO #1663	716 MOHAWK ST		HERKIMER	NY	FINDS
13350	1016974615	NYR000210732	TRACTOR SUPPLY CO #1663	716 MOHAWK ST		HERKIMER	NY	RCRA-CESQG
13350	S118464332		TRACTOR SUPPLY CO #1663	716 MOHAWK ST		HERKIMER	NY	NY MANIFEST
13350	S126219772		CASHLESS TOLLING EXIT 30 HERKIMER M	799 MOHAWK ST		HERKIMER	NY	SPDES
13350	1000554447	NYD986969111	NYS THRUWAY AUTHORITY HERKIMER M	799 MOHAWK ST		HERKIMER	NY	NY MANIFEST, RCRAInfo-LQG
13350	S119072131		NEW YORK STATE THRUWAY AUTHORITY	799 MOHAWK ST MP 219.7		HERKIMER	NY	NY MANIFEST
13350	1018709321		DAPPER DAN PROFESSIONAL	MOHAWK ST	**	HERKIMER	NY	EDR Historical Cleaners
13350	U001847992	6-504777	NYS CANAL CORP.	MOHAWK STREET		HERKIMER V	NY	CORTLAND CO. UST
13350	1001119598	NYR000028878	NEW YORK STATE CANAL CORP DAM #14	MOVEABLE DAM #14	**	HERKIMER	NY	NY MANIFEST, RCRA-NonGen
13350	1016200427	110004528164	NEW YORK STATE CANAL CORP DAM #14	MOVEABLE DAM #14	**	HERKIMER	NY	FINDS
13350	1020259400		CLIFFORD FUEL CO INC	NEW YORK STATE RR 5	**	HERKIMER	NY	EDR Historical Auto Stations
13350	1020747123		CLIFFORD FUEL CO INC	NEW YORK STATE RT 5	**	HERKIMER	NY	EDR Historical Auto Stations
13350	1007739975	110019023402	HERKIMER BRIDGE OVER W CANADA CR	NRS RT 5		HERKIMER	NY	FINDS
13350	1016022745	110046242053	NYS THRUWAY AUTHORITY MP 219.27 BF	219 NYS THRUWAY E BOUND	**	HERKIMER	NY	FINDS
13350	1000872371	NYD987035847	NEW YORK STATE THRUWAY AUTHORITY	219 NYS THRUWAY WEST BOUND	**	HERKIMER	NY	NY MANIFEST, RCRAInfo-LQG
13350	1016022744	110046242044	THRUWAY BRIDGE MP 219.26	219 NYS THRUWAY WEST BOUND	**	HERKIMER	NY	FINDS

EDR ZIP Code Scan Report

ZIP	EDR-ID	Facility ID	Name	Address	Map/Dir/Dist	City	State	Databases
13350	A100515085		STEET-PONTE CHEVROLET, INC.	3036 NYS ROUTE 28	**	HERKIMER	NY	CORTLAND CO. AST
13350	U004342013		STEET-PONTE CHEVROLET, INC.	3036 NYS ROUTE 28	**	HERKIMER	NY	CORTLAND CO. UST
13350	S107788549	0602202	ALTRUX	3107 NYS RT 28		HERKIMER	NY	SPILLS
13350	A100445495		PARK EAST SALES	5835 NYS ROUTE 5	**	EAST HERKIMER	NY	CORTLAND CO. AST
13350	1007743832	110019062066	TOGA CONSTRUCTION MINE	NYS ROUTE 5		HERKIMER	NY	FINDS
13350	U004047961	6-600994	PHARMHOUSE PLAZA (FORMER)	NYS RT 28		HERKIMER T	NY	CORTLAND CO. UST
13350	1016392800	110055265877	RUBINO APARTMENTS	NYS RT 5	**	HERKIMER	NY	FINDS
13350	1007799787	110019623031	NYS RT 5 BRIDGE OVER W CANADA CR	NYS RT 5		HERKIMER	NY	FINDS
13350	1016254645	110008093794	NYS DOT BRIDGE BIN 1002440	NYS RTE 5 STATE ST OVER W		HERKIMER	NY	FINDS
13350	1001090137	NYR000019703	NYS DOT BRIDGE BIN 1002440	NYS RTE 5 STATE ST OVER W	**	HERKIMER	NY	NY MANIFEST, RCRA-NonGen
13350	S108467272	0651885	GRANITE IMPORTERS, INC MVA	NYS THRUWAY	**	HERKIMER V	NY	SPILLS
13350	U004079515	6-416916	HERKIMER SECTION MAINTENANCE	NYS THRUWAY MP 219.7		HERKIMER	NY	CORTLAND CO. AST, CORTLAND CO. UST
13350	1007807486	110019700206	JOSEPH RUBINO PIT	NORTH OF ROUTE 5NA EAST OF HERKIM	**	HERKIMER	NY	FINDS
13350	1016685936	110027378433	BELLINGER CREEK	S OF HERKIMER HIGH SCHOOL / N OF ST		HERKIMER	NY	FINDS
13350	1016794010	110058405907	HERKIMER WATER LINE BELLINGER BRO	SW OF BEARDSLEE AVE	**	HERKIMER	NY	FINDS
13350	1012186757	NYR000166199	NYS DOT BIN 1020079	I-90 OVER RTE 28	**	HERKIMER	NY	RCRAlnfo-LQG
13350	1012236518	110039581645	NYS DOT BIN 1020079	I-90 OVER RTE 28	**	HERKIMER	NY	FINDS
13350	1006075659	110002094242	MOMENTUM MANUFACTURING CORP	500 PALISADE ST.		HERKIMER	NY	FINDS
13350	1011594863		MOMENTUM MANUFACTURING CORPOR/	500 PALISADE ST.		HERKIMER	NY	ICIS
13350	1005537238	6-125954	MOMENTUM MANUFACTURING CO	PALISADE STREET		EAST HERKIMER	NY	CORTLAND CO. AST, CORTLAND CO. UST
13350	1007792991	110019554935	LIBRARY BUREAU INC	801 PARK AVE		HERKIMER	NY	FINDS
13350	1007252070	110017244294	NYSDEC/SPILL	801 PARK AVE		HERKIMER	NY	FINDS
13350	1000353748	NYD002240075	LIBRARY BUREAU INC.	801 PARK AVE.		HERKIMER	NY	CBS AST, SPILLS, NY MANIFEST, CERCLIS-NFRAP, CBS, RCRA-NonGen, LTANKS
13350	A100521756		LIBRARY BUREAU INC.	801 PARK AVE.		HERKIMER	NY	CORTLAND CO. AST
13350	U003077329	6-389323	LIBRARY BUREAU, INC.	801 PARK AVENUE		HERKIMER V	NY	CORTLAND CO. UST
13350	S108146790		LIBRARY BUREAU	801 PARK AVENUE		HERKIMER	NY	HSWDS
13350	A100521777		LIBRARY BUREAU, INC.	801 PARK AVENUE		HERKIMER V	NY	CORTLAND CO. AST
13350	1007805894	110019684260	PETRIE DEVELOPMENT WATER DISTRICT	PETRIE ROAD & WILLIS AVE		HERKIMER	NY	FINDS
13350	1016320662	110019389286	SCALISE PROPERTY	278 PINE GROVE RD		HERKIMER	NY	FINDS
13350	1016869373	110059680224	VALLEY HEALTH ASSISTED LIVING FACIL	323 PINE GROVE RD		HERKIMER	NY	FINDS
13350	S122266826		VALLEY RESIDENTIAL SERVICES - ENRIC	323 PINE GROVE ROAD		HERKIMER	NY	SPDES
13350	U004177733		COLLEGE HILL APARTMENTS	PINE AVENUE	**	HERKIMER	NY	CORTLAND CO. UST
13350	U000415189	6-125970	HERKIMER CO. BOCES	PINE GROVE ROAD		EAST HERKIMER	NY	CORTLAND CO. UST
13350	S108298127	0651530	EAST HERKIMER FISH AND GAME CLUB	PINE GROVE ROAD	**	EAST HERKIMER	NY	SPILLS
13350	U004199178		NEW YORK TELEPHONE	207 NORTH PROSPECT STREET		HERKIMER V	NY	CORTLAND CO. UST
13350	U003031132	6-060275	H.M. QUACKENBUSH INC.	220 NORTH PROSPECT STREET		HERKIMER V	NY	CORTLAND CO. UST
13350	S121491277		H M QUACKENBUSH	220 PROSPECT ST		HERKIMER	NY	NY MANIFEST, AIRS
13350	1016098704	110000325755	HM QUACKENBUSH INC	220 PROSPECT ST.		HERKIMER	NY	FINDS
13350	1021925815		CM AUTO SERVICE CENTER	320 N PROSPECT ST		HERKIMER	NY	EDR Historical Auto Stations
13350	1000350509	NYD002229326	H. M. QUACKENBUSH	PROSPECT ST		HERKIMER	NY	BROWNFIELDS, NY MANIFEST, CERCLIS, ICIS, SHWS, ERP, RCRAlnfo-LQG, RAATS, PRP
13350	1026424285	110070750448	H. M. QUACKENBUSH	PROSPECT ST	**	HERKIMER	NY	FINDS
13350	1000871526	NY0000063008	HERKIMER MUNICIPAL HOUSING AUTHOF	PROTECTION AVE - 200 YDS S OF		HERKIMER	NY	NY MANIFEST, RCRA-NonGen
13350	1016246901	110007982843	CREEKSIDE COURTS	PROTECTION AVE - 200 YDS S OF		HERKIMER	NY	FINDS
13350	1010021055	110028027490	HERKIMER	3142 ST RD 28 N		HERKIMER	NY	FINDS
13350	1010566210	NYR000147959	HERKIMER CO COMMUNITY COLLEGE	100 RESERVOIR RD - LIBRARY BLDG		HERKIMER	NY	NY MANIFEST, RCRAInfo-LQG
13350	1010488296	110032650959	HERKIMER CO COMMUNITY COLLEGE	100 RESERVOIR RD - LIBRARY BLDG		HERKIMER	NY	FINDS
13350	S121995632			100 RESERVOIR ROAD		HERKIMER	NY	
13350	S121995441			100 RESERVOIR ROAD		HERKIMER	NY	
13350	S121995412			100 RESERVOIR ROAD		HERKIMER	NY	
13350	1000270479	NYD010756773	HERKIMER CO COMMUNITY COLLEGE	RESERVOIR RD		HERKIMER	NY	NY MANIFEST, RCRA-NonGen
13350	1016248107	110007999513	HERKIMER CO COMMUNITY COLLEGE	RESERVOIR RD		HERKIMER	NY	ICIS, FINDS
13350	1009607435	110025325958	HERKIMER COUNTY COMMUNITY COLLEGE	RESERVOIR RD		HERKIMER	NY	FINDS
13350	S123254531		HERKIMER COUNTY COMMUNITY COLLEGE	RESERVOIR ROAD		HERKIMER	NY	SPDES
13350	S127826818		VILLAGE OF HERKIMER WATER FILTRATI	RESERVOIR ROAD	**	HERKIMER	NY	CBS
13350	S123253612		HCCC - STUDENT HOUSING	RESERVOIR ROAD	**	HERKIMER	NY	SPDES
13350	U004332745		PROPERTIES 4 ANNESE LLC	4781 NY ROUTE 5		HERKIMER	NY	CORTLAND CO. UST
13350	1014814815	110043263526	HEIDELBERG BAKING COMPANY	3056 ST RTE 28N		HERKIMER	NY	FINDS
13350	1011444575	110035857463	AUTO SALVAGE TECHNOLOGIES INC	3107 ST RTE 28		HERKIMER	NY	FINDS
13350	S128547422		AUTO SALVAGE TECHNOLOGIES INC	3107 ST RTE 28		HERKIMER	NY	SPDES
13350	S128547275		ALTRUX	3107 ST RTE 28		HERKIMER	NY	SPDES
13350	1016869374	110059680233	CNY MELT CORP	3107 ST RTE 28 (SWEAT FURNACE PORTI		HERKIMER	NY	FINDS
13350	S121491283		CNY MELT CORP	3107 ST RTE 28 (SWEAT FURNACE PORTI		HERKIMER	NY	AIRS
13350	S121491273		HANSON NEW YORK INC-HERKIMER	366 ST RTE 5S		HERKIMER	NY	AIRS

EDR ZIP Code Scan Report

ZIP	EDR-ID	Facility ID	Name	Address	Map/Dir/Dist	City	State	Databases
13350	S122258281		THE COUNTRY MANOR	4338 ST RTE 28 - E SIDE - S OF NEWPORT		HERKIMER	NY	SPDES
13350	1015997686	110044963046	THE COUNTRY MANOR	4338 ST RTE 28 - E SIDE - S OF NEWPORT		HERKIMER	NY	FINDS
13350	1025804454	110019576948	ROUTE 5 SAND & GRAVEL	ST RTE 5 - 2000' W OF EATONVILLE RD	**	HERKIMER	NY	FINDS
13350	1016397533	110055313717	MOHAWK VALLEY COUNTRY CLUB	ST RTE 5 - N SIDE - JUST E OF LITTLE FAL	**	HERKIMER	NY	FINDS
13350	1016324651	110019538623	LOCK E-18 BARGE CANAL	ST RTE 5S - E OF I-90		JACKSONBURG	NY	FINDS
13350	1020285424		ALL PRO AUTOMOTIVE	371 SHELLS BUSH RD		HERKIMER	NY	EDR Historical Auto Stations
13350	1014813188	110043253172	ANJ MORRIS CORP.	725 SHELLS BUSH ROAD		HERKIMERE	NY	FINDS
13350	1016324653	110019538687	RICHARDS SAND PIT	SMALLBUSH RD		HERKIMER	NY	FINDS
13350	1007758397	110019208089	EAST HERKIMER AUTOMOTIVE	SMALLS BUSH RD BOX 181	**	HERKIMER	NY	FINDS
13350	1007791563	110019540601	RICHARDS GRAVEL PIT	SMALLSBUSH ROAD		HERKIMER	NY	FINDS
13350	1020378394		VARLARO JOSEPH F	136 W SMITH ST		HERKIMER	NY	EDR Historical Auto Stations
13350	U001847350	6-103020	VARLARO AUTOMOTIVE	136 WEST SMITH STREET		HERKIMER	NY	SPILLS, CORTLAND CO. UST
13350	1016678227	110059761128	NIAGARA MOHAWK A NATIONAL GRID CC	323-325 W SMITH ST		HERKIMER	NY	FINDS, RCRAInfo-LQG
13350	S105464361		NM - HERKIMER SMITH ST. MGP	SMITH & WILLIAM		HERKIMER	NY	VCP, INST CONTROL, ENG CONTROLS
13350	1008407948		NIAGARA MOHAWK- HERKIMER MGP	SMITH AND WILLIAM		HERKIMER	NY	Manufactured Gas Plants
13350	1007816591	110019791457	AGWAY HERKIMER COOP	105 NORTH ST		HERKIMER	NY	FINDS
13350	1021777160		PHILLIPS EARL	100 E STATE ST		HERKIMER	NY	EDR Historical Auto Stations
13350	1021225574		FASTRAC MARKETS LLC	101 W STATE ST		HERKIMER	NY	EDR Historical Auto Stations
13350	1016451945	110056380152	DOLLAR GENERAL STORE 9098	110 E STATE ST		HERKIMER	NY	RCRA-CESQG, FINDS
13350	U003031178	6-600495	ENJEM'S CARPETS	110 EAST STATE STREET		HERKIMER V	NY	CORTLAND CO. UST
13350	S121991355		HERKIMER PETROLEUM PRODUCTS	201 E. STATE ST		HERKIMER	NY	
13350	1020857382		HERKIMER PETROLEUM PRODUCTS	201 W STATE ST		HERKIMER	NY	EDR Historical Auto Stations
13350	S108294710	0607645	FASTRAC MARKET # 275	201 WEST STATE STREET		HERKIMER	NY	SPILLS
13350	1014812849	110043251735	FASTRAC MARKET # 275	201 WEST STATE STREET		HERKIMER	NY	FINDS
13350	U003418726	0308459	FASTRAC EG 275	201 WEST STATE STREET		HERKIMER	NY	CORTLAND CO. UST
13350	1020491129		BULL BROTHERS PATROLIUM STORE	205 STATE ST	**	HERKIMER	NY	EDR Historical Auto Stations
13350	1001485574	110004552154	EGGERS CARYL & CORRIGAN	215 W STATE ST		HERKIMER	NY	NY MANIFEST, RCRA-NonGen, FINDS
13350	1000366062	110004429315	MONRO MUFFLER BRAKE #75	300 E STATE ST		HERKIMER	NY	CORTLAND CO. AST, RCRA-NonGen, FINDS
13350	1000105340	110006093976	STREET PONTIAC CHEVROLET OLDS	3036 STATE RTE 28		HERKIMER	NY	NY MANIFEST, RCRA-CESQG, FINDS, LTANKS
13350	1024383126	110070287614	HEIDELBERG GROUP INC.	3056 STATE ROUTE 28 NORTH		HERKIMER	NY	FINDS
13350	1018872274		ALAN STUDIO INC	310 E STATE ST		HERKIMER	NY	EDR Historical Cleaners
13350	S128177756		AUTO SALVAGE TECHNOLOGIES INC	3107 STATE ROUTE 28		HERKIMER	NY	SWF/LF
13350	2009912252			3142 STATE ROUTE 28		HERKIMER	NY	ERNS
13350	2003635592			3142 STATE ROUTE 28		HERKIMER	NY	ERNS
13350	A100295515	6-601043	PETER SMITH TRUCKING, INC.	3169 STATE ROUTE 28		HERKIMER	NY	CORTLAND CO. AST
13350	U001847323	6-077828	HERKIMER CITGO	412 EAST STATE STREET		HERKIMER	NY	CORTLAND CO. UST
13350	1020718721		WALTHART & NITZ INC	500 E STATE ST ROUTE 5 E		HERKIMER	NY	EDR Historical Auto Stations
13350	1020342949		SEMENTILLI MARIO	505 W STATE ST		HERKIMER	NY	EDR Historical Auto Stations
13350	U001847933	6-494968	HERKIMER SUNOCO	505 WEST STATE STREET		HERKIMER V	NY	CORTLAND CO. UST
13350	1004760924	110006103019	BROWN RANDALL INC	5519 STATE RTE 5		HERKIMER	NY	NY MANIFEST, RCRAInfo-SQG, FINDS
13350	S123267570		PARK EAST VENTURES	5835 STATE ROUTE 5		HERKIMER	NY	SPDES
13350	1024918377		ROUTE 5 SAND & GRAVEL LLC	5967 STATE ROUTE 5		HERKIMER	NY	
13350	1007772007	110019344477	MOBIL/HERKIMER	STATE & CAROLINE		HERKIMER	NY	FINDS
13350	1020776999		BRUCKER FRANCIS M	STATE & CAROLINE ST		HERKIMER	NY	EDR Historical Auto Stations
13350	U001847272	6-060208	MOBIL S/S 08-JNQ	STATE & CAROLINE STS		HERKIMER V	NY	CORTLAND CO. UST
13350	1021536217		SCANLON SINCLAIR SERVICE	STATE & PROTCTN AVE	**	HERKIMER	NY	EDR Historical Auto Stations
13350	S113916790		MOHAWK RIFLE RANGE	STATE ROUTE 28	**	HERKIMER	NY	SHWS
13350	1020201186		HERKIMER TEXAS CITY REFINING	STATE ST AT PROSPECT ST	**	HERKIMER	NY	EDR Historical Auto Stations
13350	1010344569	110030896118	HERKIMER NICE N EASY	STATE STREET & PROTECTION AVENUE		HERKIMER	NY	FINDS
13350	1000270484	NYD982272908	HERKIMER VILLAGE DUMP	EAST STEELE STREET		HERKIMER	NY	CERCLIS, SHWS
13350	S108147094		HERKIMER VILLAGE DUMP	EAST STEELE STREET		HERKIMER, NY	NY	HSWDS
13350	1016278283	110009303208	HERKIMER VILLAGE DUMP	EAST STEELE STREET		HERKIMER	NY	FINDS
13350	1019922725		ALBERTS LE ANNE	517 STEUBEN RD		HERKIMER	NY	EDR Historical Cleaners
13350	1016399030	110055328827	WERCZYNSKI DAIRY	STEUBEN RD		HERKIMER	NY	FINDS

EDR ZIP Code Scan Report

ZIP	EDR-ID	Facility ID	Name	Address	Map/Dir/Dist	City	State	Databases
13350	S108131201	0605311	VERIZON NEW YORK, INC.	231 SUNSET AVE		HERKIMER	NY	LTANKS
13350	1007757526	110019199366	SPISAK AUTO	244 SUNSET AVE		HERKIMER	NY	FINDS
13350	U004199177		VERIZON NEW YORK INC-NY-85615	SUNSET & THIRD		HERKIMER V	NY	CORTLAND CO. UST
13350	A100382722		VERIZON NEW YORK INC-NY-85615	SUNSET & THIRD		HERKIMER V	NY	CORTLAND CO. AST
13350	1007112310	NYD987030277	NEW YORK TELEPHONE CO	SUNSET & THIRD ST		HERKIMER	NY	RCRA-NonGen
13350	1007125210	110015702051	NEW YORK TELEPHONE CO	SUNSET & THIRD ST		HERKIMER	NY	FINDS
13350	1007756512	110019189180	HERKIMER CO HIGHWAY GARAGE	SUNSET AVE		HERKIMER	NY	FINDS
13350	1000131296	NYD982739625	LAIDLAW HERKIMER TOWN OF	SUNSET AVE COUNTY HWY GARAGE	**	HERKIMER	NY	NY MANIFEST, RCRA-NonGen
13350	1016250287	110008031049	LAIDLAW HERKIMER TOWN OF	SUNSET AVE COUNTY HWY GARAGE		HERKIMER	NY	FINDS
13350	U001847835	6-460702	DELLWOOD FOODS GARAGE	SUNSET AVENUE		HERKIMER V	NY	CORTLAND CO. UST, LTANKS
13350	U001847194	6-027804	HERKIMER COUNTY HIGHWAY DEPT.	313 THIRD AVENUE		HERKIMER	NY	CORTLAND CO. AST
13350	U004063083	6-027804	HERKIMER COUNTY HIGHWAY DEPT.	313 THIRD AVENUE		HERKIMER	NY	CORTLAND CO. UST
13350	1010349896	110030915455	HERKIMER COUNTY HIGHWAY DEPT.	313 THIRD AVENUE		HERKIMER	NY	FINDS
13350	1008921345	110022861508	HERKIMER COUNTY HIGHWAY DEPARTM	THIRD AVENUE		HERKIMER VILLAGE	NY	ICIS, FINDS
13350	1000872372	NYD987035854	NYS THRUWAY AUTH	THRUWAY BRG MP 219.27	**	HERKIMER	NY	NY MANIFEST, RCRAInfo-LQG
13350	S117562877		NEW YORK STATE THRUWAY AUTHORITY	THRUWAY BRIDGE MP 219.70	**	HERKIMER	NY	NY MANIFEST
13350	1016199764	110004453216	NYS THRUWAY AUTH	THRUWAY BRIDGE MP 219.70	**	HERKIMER	NY	FINDS
13350	1000446891	NYD986913663	NYS THRUWAY AUTH	THRUWAY BRIDGE MP 219.70	**	HERKIMER	NY	RCRA-NonGen
13350	1016199765	110004453225	NYS THRUWAY AUTH	THRUWAY BRIDGE MP 219.91	**	HERKIMER	NY	FINDS
13350	1000446892	NYD986913671	NYS THRUWAY AUTH	THRUWAY BRIDGE MP 219.91	**	HERKIMER	NY	RCRA-NonGen
13350	1016198796	110004308927	NYS THRUWAY AUTH	THRUWAY BRIDGE MP 220.67	**	HERKIMER	NY	FINDS
13350	1000871413	NY0000040253	NYS THRUWAY AUTH	THRUWAY BRIDGE MP 220.67	**	HERKIMER	NY	RCRA-NonGen
13350	1016215592	110006446195	NYS THRUWAY AUTH	THRUWAY BRIDGE MP 228.20	**	DEERFIELD	NY	FINDS
13350	1000133814	NYD986891133	NYS THRUWAY AUTH	THRUWAY BRIDGE MP 228.20	**	DEERFIELD	NY	RCRA-NonGen
13350	1016716524	110057091203	VARIOUS ROADS THROUGH COUNTY	VARIOUS	**	HERKIMER	NY	FINDS
13350	1017389351	110062877392	HERKIMER FLOOD RISK MGMT PROJ (FRI	VARIOUS LOCATIONS ALONG BELLINGER	**	HERKIMER	NY	FINDS
13350	1016031949	110046411147	HERKIMER FLOOD CONTROL PROJECT	VARIOUS LOCATIONS IN TOWN AND VILL.		HERKIMER	NY	FINDS
13350	1007812151	110019746916	ROBERT WRIGHT - WRIGHT PIT	300 FT W OF PINE GROVE ROAD		HERKIMER	NY	FINDS
13350	1019932991		AVERSA CLEANERS & TUXEDO	101 S WASHINGTON		HERKIMER	NY	EDR Historical Cleaners
13350	U003077396	6-428280	FOLTS HOME, INC.	104 NORTH WASHINGTON STREET		HERKIMER V	NY	CORTLAND CO. AST
13350	U004080162	6-428280	FOLTS HOME, INC.	104 NORTH WASHINGTON STREET		HERKIMER V	NY	CORTLAND CO. UST
13350	S128549100		105-107 S. WASHINGTON ST. PLAZA	105-107 S. WASHINGTON ST. & 101 S. WA.		VILLAGE OF HERKIMERNY	NY	SPDES
13350	1011490424	NYR000156398	KMART CORPORATION #9542	200 S WASHINGTON ST		HERKIMER	NY	NY MANIFEST, RCRAInfo-SQG
13350	1011922987	110037433792	KMART CORPORATION #9542	200 S WASHINGTON ST		HERKIMER	NY	FINDS
13350	1026464023		BILLS SCHOOL	217 N WASHINGTON STREET		HERKIMER	NY	US BROWNFIELDS
13350	1027025321	110071090168	BILLS SCHOOL	217 N WASHINGTON STREET	**	HERKIMER	NY	FINDS
13350	U003066065	6-431605	L.W. BILLS SCHOOL	217 NORTH WASHINGTON STREET		HERKIMER	NY	CORTLAND CO. UST
13350	S121995359			301 NORTH WASHINGTON STREET		HERKIMER	NY	
13350	1026878697		MOHAWK VALLEY COUNTRY CLUB-CHLO	350 SOUTH WASHINGTON STREET		HERKIMER	NY	
13350	1026963558	110049381557	MOHAWK VALLEY COUNTRY CLUB-CHLO	350 SOUTH WASHINGTON STREET	**	HERKIMER	NY	FINDS
13350	1007740007	110019023732	HERKIMER VILL WATER POLLUTION CON	501 S WASHINGTON ST		HERKIMER	NY	ICIS, FINDS
13350	1000276107	NYD980779797	HERKIMER VILLAGE OF WPCP	501 S WASHINGTON ST	**	HERKIMER	NY	RCRA-NonGen
13350	U003031138	6-129607	HERKIMER(V) WPCP	501 SOUTH WASHINGTON STREET		HERKIMER V	NY	SPDES, CBS, CORTLAND CO. UST
13350	S108146962		NIMO, HERKIMER	S. WASHINGTON ST	**	HERKIMER	NY	HSWDS
13350	S109416400		NM - HERKIMER MGP	WASHINGTON ST		HERKIMER	NY	SHWS
13350	1007740009	110019023750	HERKIMER WATER SUPPLY	WASHINGTON STREET		HERKIMER	NY	FINDS
13350	1020874966		RIVERS SERVICE STATION	126 WILLIS AVE		HERKIMER	NY	EDR Historical Auto Stations
13350	S126219502		REHAB OF OHIO CITY RD & CHURCH ST.	X		HERKIMER	NY	SPDES
13357	1025567147		LITCHFIELD QUARRY			ILION	NY	
13357	1022090820		AGWAY ENERGY PRODUCTS LLC		**	ILION	NY	EDR Historical Auto Stations
13357	1025746128		FERDULA PIT			ILION	NY	
13357	1025745993		LITCHFIELD QUARRY			ILION	NY	
13357	1021623894		NICHOLS STANLEY	ROUTE #51	**	ILION	NY	EDR Historical Auto Stations
13357	1021952218		DE JOHN CHIP	RR 1	**	ILION	NY	EDR Historical Auto Stations
13357	1021364121		CHIPS SERVICE CENTER	RR 1	**	ILION	NY	EDR Historical Auto Stations
13357	1016322686	110019465513	ARCHERS AUTO BODY	RD 2 BOX 529		ILION	NY	FINDS
13357	1020986193		MOHAWK VALLEY GULF SERVICE	RT 28	**	ILION	NY	EDR Historical Auto Stations
13357	S125296298		ILION, VILLAGE OF, WATER TRANSMISSIC	N 3RD ST, S 3RD AVE, GROVE ST, CNTY F		ILION	NY	SPDES
13357	1021663657		ASNOES SERVICE STATION	RTE 5 W	**	ILION	NY	EDR Historical Auto Stations
13357	1022247169		ASNOE DELBERT	RTE 5 W	**	ILION	NY	EDR Historical Auto Stations
13357	1021552286		NICHOLS STANLEY	ROUTE 51	**	ILION	NY	EDR Historical Auto Stations

EDR ZIP Code Scan Report

ZIP	EDR-ID	Facility ID	Name	Address	Map/Dir/Dist	City	State	Databases
13357	1016331046	110019768964	OSTERHOUDT PROPERTY	ROUTE 51		CEDARVILLE	NY	FINDS
13357	A100147238	6-600427	M&L FARMS	ROUTE 51		CEDARVILLE	NY	CORTLAND CO. AST
13357	U001848040	6-600031	EDICK'S	ROUTE 51 & OLD FORGE ROAD		GERMAN FLATTS (T)	NY	CORTLAND CO. UST
13357	1007798277	110019607898	CEDARVILLE FIRE DEPT PAVILION	RT 51		LITCHFIELD	NY	FINDS
13357	1007817926	110019804817	ABELING PROPERTY ON STEELE CREEK	RT 51		LITCHFIELD	NY	FINDS
13357	1007767879	110019303127	LEITZ PROPERTY AT RT 51	RT 51		LITCHFIELD	NY	FINDS
13357	1007798263	110019607754	CEDARVILLE FIRE DEPT DRY HYDRANT	RT 51		LITCHFIELD	NY	FINDS
13357	1016314803	110019167523	STEELE CREEK RTE 51 BRIDGE	RTE 51 BRIDGE IN THE VILLAGE OF ILION		ILION	NY	FINDS
13357	1016246940	110007983325	NYSDOT BRG BIN 4051180 405118A & 405	RTE 51 OVER CANAL RR & RTE 5		ILION	NY	FINDS
13357	S119070686		NYSDOT/BIN 4051180	RTE 51 OVER CANAL RR & RTE 5	**	ILION	NY	NY MANIFEST
13357	1000871712	NY0000087361	NYSDOT BRG BIN 4051180 405118A & 405	RTE 51 OVER CANAL RR & RTE 5		ILION	NY	RCRAInfo-LQG
13357	1016319296	110019338000	MOHAWK VALLEY GENERAL HOSP HELIP	ROUTE 5S AT SIXTH AVE		ILION	NY	FINDS
13357	1016330956	110019764931	OVERFLOW PIPE TO IN-6	RT 5S		ILION	NY	FINDS
13357	U004062289	110008111907	NYSDOT BRIDGE 1074020	RTE 5S OVER RTE 51		ILION	NY	FINDS
13357	1001961660	NYR000084749	NYSDOT BRIDGE 1074020	RTE 5S OVER RTE 51	**	ILION	NY	RCRA-NonGen
13357	U003077474	0103590	MIRABITO #106	RT 5S, 424 W. MAIN ST.	C, SE, 1/8 - 1/4	ILION	NY	SPILLS, CORTLAND CO. AST, CORTLAND CO. UST
13357	1021540532		CHIPS SERVICE CENTER INC	4360 ACME RD	A, North, 0 - 1/8	ILION	NY	EDR Historical Auto Stations
13357	1011985320	110037958902	CLIFFORD FUEL CO. INC.	4360 ACME ROAD	A, North, 0 - 1/8	FRANKFORT	NY	FINDS
13357	U003077165	6-077895	CHIP'S SERVICE, INC.	4360 ACME ROAD (WEST MAIN ST)	A, North, 0 - 1/8	FRANKFORT T	NY	CORTLAND CO. AST
13357	U004062289	6-077895	CHIP'S SERVICE, INC.	4360 ACME ROAD (WEST MAIN ST)	A, North, 0 - 1/8	FRANKFORT T	NY	CORTLAND CO. UST
13357	1016327388	110019625976	BILLS REPAIR CENTER	RD1 AVERY RD	**	ILION	NY	FINDS
13357	1021579220		A FORD ABLE TRANSMISSION REPAI	1134 BARRINGER RD		ILION	NY	EDR Historical Auto Stations
13357	S106969709	0504486	GOFF RESIDENCE	12 BARRINGER ROAD		ILION	NY	SPILLS
13357	S128042843		WALSH RESIDENCE	289 BARRINGER ROAD		ILION	NY	SPILLS
13357	1016312813	110019093112	FITZER HOMES	BARRINGER RD	**	ILION	NY	FINDS
13357	S126219884		ILION SEWER SYSTEM IMPROVEMENTS	BARRINGER RD, 7TH AVE, 6TH AVE, N 5TI		VILLAGE OF ILION	NY	SPDES
13357	1026010383		ENTWISTLE BROS, FARM, LLC	105 BIRDSEYE RD		ILION	NY	
13357	1026631825		REMINGTON ARMS CO.	P.O. BOX 179	**	ILION	NY	PRP
13357	1007766858	110019292889	LANGHEINRICH PROPERTY	BREWER RD		COLUMBIA	NY	FINDS
13357	S113813618		PHIL JONES' FARM	391 CEDARVILLE ROAD		ILION	NY	SWF/LF
13357	U004079839	6-502960	LITCHFIELD(T) HIGHWAY DEPT.	804 CEDARVILLE ROAD		ILION	NY	CORTLAND CO. UST
13357	S106969004	0503414	LITCHFIELD(T) HIGHWAY DEPT.	804 CEDARVILLE ROAD		ILION	NY	SPILLS, CORTLAND CO. AST
13357	1021619996		ILION CITGO NICE & EASY	1 CENTRAL AVE		ILION	NY	EDR Historical Auto Stations
13357	1004760142	110004531132	FLEET BANK/TRAMMELL CROW CO	1 CENTRAL PLZ		ILION	NY	NY MANIFEST, RCRA-NonGen, FINDS
13357	S108637762	0702615	FASTRAC # 236	114 CENTRAL AVE		ILION	NY	SPILLS
13357	1021141966		FASTRAC MARKETS LLC	114 CENTRAL AVE		ILION	NY	EDR Historical Auto Stations
13357	U001847952	6-500798	FASTRAC EG 236	114 CENTRAL AVENUE		ILION	NY	CORTLAND CO. UST
13357	1014812841	110043251548	FASTRAC MARKET # 236	114 CENTRAL AVENUE		ILLION	NY	FINDS
13357	1021263192		AGWAY PETROLEUM CORPORATION	166 CENTRAL AVE		ILION	NY	EDR Historical Auto Stations
13357	U004048667	6-600946	VENTURA-TAYLOR OUTPARCEL, LLC	166 CENTRAL AVENUE		ILION V	NY	CORTLAND CO. UST
13357	S102561159	9701402	166 CENTRAL AVENUE	166 CENTRAL AVENUE		ILION	NY	VCP, SPILLS
13357	1010349899	110030915482	ILION MARINA	190 CENTRAL AVENUE		ILION	NY	FINDS
13357	1021566301		LESTER T & SONS	20 CENTRAL AVE		ILION	NY	EDR Historical Auto Stations
13357	S110242991		ILION NICE N EASY	20 CENTRAL AVE		ILION	NY	SPILLS
13357	1016993964	110037952846	ILLION NICE N EASY	20 CENTRAL AVENUE		ILLION	NY	FINDS
13357	U002260203	0110138	ILION CITGO	20 CENTRAL AVENUE		ILION	NY	SPILLS, CORTLAND CO. UST
13357	1018327613	110044987333	DBA RITE AID #10772	4 CENTRAL PLAZA		ILION	NY	FINDS
13357	1014927256	NYR000190470	DBA RITE AID #10772	4 CENTRAL PLZ		ILION	NY	NY MANIFEST, RCRA-CESQG
13357	1003483237	6-600922	GREAT AMERICAN	47 CENTRAL PLAZA		ILION V	NY	CORTLAND CO. UST
13357	1000259776	110004388109	NATIONAL AUTO STORES CORP	53 CENTRAL PLZ		ILION	NY	NY MANIFEST, RCRA-NonGen, FINDS
13357	1021057555		BONFARE FOOD STORES INC	55 CENTRAL AVE		ILION	NY	EDR Historical Auto Stations
13357	S120959543		DOLLAR GENERAL STORE #8626	70-80 CENTRAL PLZ		ILION	NY	NY MANIFEST
13357	1016455547	110056505606	DOLLAR GENERAL STORE #8626	70-80 CENTRAL PLZ		ILION	NY	RCRA-CESQG, FINDS
13357	1020689626		MERCERS KWIK STOP FOOD STORES	CENTRAL AV	**	ILION	NY	EDR Historical Auto Stations
13357	1021392511		BONFARE FOOD STORES INC	CENTRAL AVE 55	**	ILION	NY	EDR Historical Auto Stations
13357	S100346851	8906527	STEWART' S SHOPS CORP. #155	23-27 EAST CLARK STREET		ILION	NY	SPILLS, LTANKS
13357	1010349892	110030915419	STEWART'S SHOPS CORP.#155	23-27 EAST CLARK STREET		ILION	NY	FINDS

EDR ZIP Code Scan Report

ZIP	EDR-ID	Facility ID	Name	Address	Map/Dir/Dist	City	State	Databases
13357	U000386161	6-394513	STEWART'S SHOPS CORP. #155	23-27 EAST CLARK STREET		ILION	NY	CORTLAND CO. UST
13357	S118261827		STEWARTS SHOP 155 ILION	27 EAST CLARK ST		ILION	NY	SPILLS
13357	S109371679		STEWARTS SHOP #155	27 EAST CLARK ST		ILION V	NY	SPILLS
13357	1000257527	13357DPNTRCL	REMINGTON ARMS CO LLC	CLARK ST		ILION	NY	SPILLS, NY MANIFEST, TRIS
13357	1003863891	NYD980532584	SPERRY UNIVAC	CLARK ST		ILION	NY	CERCLIS-NFRAP
13357	9164915			CLARK ST.	**	ILION	NY	ERNS
13357	9177419			CLARK ST.	**	ILION	NY	ERNS
13357	9038418			CLARK ST.	**	ILION	NY	ERNS
13357	1014819815	110041434230	REMINGTON ARMS CO INC	CLARK ST.		ILION	NY	FINDS
13357	1015757894	NYD002240638	REMINGTON ARMS CO., INC	CLARK STREET		ILION	NY	CORRACTS, PADS, RCRAInfo-LQG, RCRAInfo-TSDF
13357	1000136981	NYD980786495	NEW YORK POWER AUTHORITY	W CLARK ST	**	ILION	NY	RCRA-NonGen
13357	1016249205	110008016244	NEW YORK POWER AUTHORITY	W CLARK ST		ILION	NY	FINDS
13357	S117562518		NEW YORK POWER AUTHORITY	W CLARK ST	**	ILION	NY	NY MANIFEST
13357	1020052666		OASIS DRY CLG & LAUNDROMAT	58 COLONIAL PLZ		ILION	NY	EDR Historical Cleaners
13357	U004062371	6-012203	TOWN OF COLUMBIA HIGHWAY DEPT.	147 COLUMBIA CENTER		ILION	NY	CORTLAND CO. UST
13357	U003077080	6-012203	COLUMBIA (T) HIGHWAY DEPT.	147 COLUMBIA CENTER ROAD & SPOHN I		COLUMBIA T	NY	SPILLS, CORTLAND CO. AST
13357	1009234777		CONRAIL-ILION	CP252	**	ILION	NY	NY MANIFEST
13357	1021470926		NICHOLS STANLEY	R D	**	ILION	NY	EDR Historical Auto Stations
13357	1021296433		NICHOLS STANLEY	R D	**	ILION	NY	EDR Historical Auto Stations
13357	1020400796		DE JOHN CHIP	R D #1 W MAIN ST	**	ILION	NY	EDR Historical Auto Stations
13357	1020907083		DE JOHN CHIP	R D 1 W MAIN ST	**	ILION	NY	EDR Historical Auto Stations
13357	S109371675		MORSE RESIDENCE	1192 ELIZABETHTOWN RD		ILION V	NY	SPILLS
13357	S122478636		PRIVATE RESD	1451 ELIZABETHTOWN RD		GERMAN FLATTS	NY	SPILLS
13357	1024411727	110070328185	CENTRAL NEW YORK CONSTRUCTION	1531 ELIZABETHTOWN ROAD		ILION	NY	FINDS
13357	1017389350	110062877383	STERLING PROPERTY ELIZABETHTOWN I	1578 ELIZABETHTOWN RD		ILION	NY	FINDS
13357	1016400823	110055346923	BOYER PROPERTY ON STEEL'S CRK	1582 ELIZABETHTOWN RD		ILION	NY	FINDS
13357	1016333077	110019850428	ILION WATER COMMISSION TREATMENT	ELIZABETHTOWN RD	**	ILION	NY	FINDS
13357	1007794285	110019567912	FALINO PROPERTY ON ELIZABETHTOWN	ELIZABETHTOWN RD		COLUMBIA	NY	FINDS
13357	1007756523	110019189288	VILLAGE OF ILION RESERVOIR #3 INLET	ELIZABETHTOWN RD		GERMAN FLATTS	NY	FINDS
13357	1010685192	110033111166	BECKWITH SAND & GRAVEL PIT	ELIZABETHTOWN RD (CO RTE 43) OPPOS		ILION	NY	FINDS
13357	S108160677		ILION WATER DEPARTMENT TRT PLT	ELIZABETHTOWN ROAD		ILION	NY	SPDES
13357	U001848179	6-600328	ILION WATER TREATMENT PLANT	ELIZABETHTOWN ROAD		GERMAN FLATTS (T)	NY	CORTLAND CO. UST
13357	1010029772	110028151176	ILION WATER DEPARTMENT TRT PLT	ELIZABETHTOWN ROAD		ILION	NY	ICIS, FINDS
13357	1014821648	110041652208	TOWN OF LITCHFIELD HIGHWAY SAND PI	N END OF JONES RD		ILION	NY	FINDS
13357	1016341529	110032931031	STEELE CREEK AT ENGLISH ST	ENGLISH ST & W RIVER DR NEAR FALLS		ILION	NY	FINDS
13357	S127062468		STEELE CREEK RESTORATION AND FLOC	ENGLISH ST TO RICHFIELD ST	**	VILLAGE OF ILION	NY	SPDES
13357	1016322376	110019454614	FIRST ST AT STEELE CRK	FIRST ST AT STEELE CRK		ILION	NY	FINDS
13357	S125295588		FITZER HOMES	101 FITZER DR		ILION	NY	SPDES
13357	1023367389	110066650314	CENTRAL VALLEY CSD TREE REMOVAL @	111 FREDERICK STREET		ILION	NY	FINDS
13357	1016331264	110019777767	ILION JUNIOR SENIOR HIGH SCHOOL	1 GOLDEN BOMBER DR		ILION	NY	FINDS
13357	S122266258		LN-30 HIDDEN POND	200 HIDDEN POND ROAD		FRANKFORT	NY	SPDES
13357	1000872161	0303822	REMARMS LLC	14 HOEFLER AVE		ILION	NY	CBS UST, CBS AST, SPILLS, NY MANIFEST, AIRS, SPDES, CBS
13357	2007851324			14 HOEFLER AVE		ILION	NY	ERNS
13357	2004728355			14 HOEFLER AVE		ILION	NY	ERNS
13357	S121993082			14 HOEFLER AVE.		ILION	NY	
13357	S123697806		REMINGTON ARMS CO INC	14 HOEFLER AVENUE		ILION	NY	SPDES
13357	A100521758		REMINGTON ARMS, INC.	14 HOEFLER AVENUE		ILION	NY	CORTLAND CO. AST
13357	A100521759		REMINGTON ARMS	14 HOEFLER AVENUE		ILION	NY	CORTLAND CO. AST
13357	1016099517	110000880912	REMINGTON ARMS CO INC	14 HOEFLER AVENUE		ILION	NY	FINDS
13357	1016716663	110057092863	HOLCOMB GULF RD OVERFLOW PIPE	HOLCOMB GULF RD OVER FEEDER TO S		ILION	NY	FINDS
13357	1020883991		J J SERVICE STATION	17690 HOMESTEAD AV	**	ILION	NY	EDR Historical Auto Stations
13357	1007811359	110019738989	JERUSALEM HILL ROAD PROJECT	JERUSALEM HILL		ILION	NY	FINDS
13357	1016394045	110055278453	JERUSALEM HILL RD (CO RTE 16) @ SILV	JERUSALEM HILL RD - 0.2 MI W OF SILVEI	**	LITCHFIELD	NY	FINDS
13357	1007811357	110019738961	JERUSALEM HILL ROAD PIT	JERUSALEM HILL ROAD		LITCHFIELD	NY	FINDS
13357	1024373360	110070276141	FERMER PRECISION INC.	114 JOHNSON ROAD		ILION	NY	FINDS
13357	S123190574		THE ROOT FARM	2860 KING ROAD	**	TOWN OF LITCHFIELD	NY	SPDES
13357	1020611762		WOODS TIRE SERVICE	121-123 W MAIN STREET		ILION	NY	EDR Historical Auto Stations
13357	U004159893		FORMER WOOD SERVICE STATION	123 W MAIN STREET		ILION	NY	CORTLAND CO. UST
13357	S108667385		FORMER WOOD SERVICE STATION	123 WEST MAIN STREET		ILION	NY	INST CONTROL, ENG CONTROLS, ERP

EDR ZIP Code Scan Report

ZIP	EDR-ID	Facility ID	Name	Address	Map/Dir/Dist	City	State	Databases
13357	1020690055		WOODS TIRE SERVICE	127 W MAIN STREET		ILION	NY	EDR Historical Auto Stations
13357	1000329066	110009463384	SUNOCO SERVICE STATION	153 E MAIN ST RTE 5S		ILION	NY	RCRA-NonGen, FINDS
13357	1021778887		CLIFFORD FUEL CO INC	157 E MAIN ST		ILION	NY	EDR Historical Auto Stations
13357	1012151716	110039162660	ILLION CITGO	157 EAST MAIN STREET		ILLION	NY	FINDS
13357	U000413114	0107683	ILION CITGO	157 EAST MAIN STREET		ILION V	NY	CORTLAND CO. AST, CORTLAND CO. UST
13357	U003398922	6-600742	BUY RITE SUPPLY CO. DBA ILION LUMBEI	161 WEST MAIN STREET		ILION V	NY	CORTLAND CO. UST
13357	U003080471	6-077909	MIDTOWN WINGS & WHEELS, INC.	165 WEST MAIN STREET		ILION V	NY	SPILLS, CORTLAND CO. AST, CORTLAND CO. UST
13357	1000402183	110004361191	EASTERN AUTO MALL INC	176 E MAIN ST		ILION	NY	NY MANIFEST, RCRA-CESQG, FINDS
13357	1020400735		GRIPPE ANTHONY	190 W MAIN ST		ILION	NY	EDR Historical Auto Stations
13357	U003077535	6-503231	RED APPLE FOOD MART M0355/355	190 WEST MAIN STREET		ILION V	NY	CORTLAND CO. AST, CORTLAND CO. UST
13357	1016042992	110044875025	RED APPLE FOOD MART M0355-355	190 WEST MAIN STREET		ILION	NY	FINDS
13357	1009226439		MOHAWK VALLEY GENERAL HOSPITAL	295 WEST MAIN ST		ILION	NY	NY MANIFEST
13357	U000385806	6-124265	FAXTON - ST. LUKE'S HEATH/M.V. DIV.	295 WEST MAIN STREET		ILION V	NY	CORTLAND CO. UST
13357	1010346125	110030901656	FAXTON ST. LUKE'S HEALTH	295 WEST MAIN STREET		ILION	NY	FINDS
13357	1020008590		ILION CLEANERS	64 W MAIN		ILION	NY	EDR Historical Cleaners
13357	1021399655		BOURGOIS JOSEPH	81 W MAIN ST		ILION	NY	EDR Historical Auto Stations
13357	1020353372		ILION MOBIL	90 WEST MAIN ST		ILION	NY	EDR Historical Auto Stations
13357	1011984981	110037958868	GREENIE'S MARKET, LLC	90 WEST MAIN STREET		ILLON	NY	FINDS
13357	U004312339		GREENIE'S CORNER LLC	90 WEST MAIN STREET		ILION	NY	SPILLS, CORTLAND CO. UST, LTANKS
13357	1020551733		PATTERSON DONALD	92 E MAIN ST		ILION	NY	EDR Historical Auto Stations
13357	1021336008		CUMMINS GEORGE	E MAIN & CATHERINE		ILION	NY	EDR Historical Auto Stations
13357	1016314739	110019164919	STEELE CREEK GRAVEL BAR	MAIN ST		ILION	NY	FINDS
13357	1003863890	NYD980532576	SPERRY UNIVAC	MAIN ST		ILION	NY	CERCLIS-NFRAP
13357	S106867278	0413144	MVA	MAIN STREET /HAKES ROAD		ILION	NY	SPILLS
13357	1016310945	110019025954	XTRA MART (DEJOHN CONVENIENT STOF	RT35 MAIN ST		ILION	NY	FINDS
13357	1016252184	110008064147	MOBIL OIL CORP SS #LPP	W MAIN & STATE STS		ILION	NY	FINDS
13357	1000553820	NYD986962546	MOBIL OIL CORP SS #LPP	W MAIN & STATE STS		ILION	NY	RCRA-NonGen
13357	1016250210	110008030040	B E NUGGET AUTO SALES	W MAIN ST		ILION	NY	FINDS
13357	1020465797		HALSTON JOHN G	W MAIN ST	**	ILION	NY	EDR Historical Auto Stations
13357	1000140598	NYD982726549	B E NUGGET	W MAIN ST	**	ILION	NY	NY MANIFEST, RCRA-NonGen
13357	1020142527		JAYS SERVICE STATION	W MAIN STREET	**	ILION	NY	EDR Historical Auto Stations
13357	1005882600	110010634527	XTRAMART #1440 ILION	WEST MAIN ST		ILION	NY	ICIS, FINDS
13357	U001848020	6-515256	B.E. NUGGET AUTO SALES	WEST MAIN STREET		ILION V	NY	CORTLAND CO. UST
13357	1020605943		DE JOHNS SPEED SHOP	MANHATTAN AVE	**	ILION	NY	EDR Historical Auto Stations
13357	U002260307	6-465828	ILION(V) MARINA	MARINA DRIVE		ILION	NY	CORTLAND CO. UST
13357	1023369628	110066674058	MAUSER PL ALONG STEELE CRK	MAUSER PL	**	ILION	NY	FINDS
13357	S123190495		MCGOWAN ROAD STREAM CROSSING AN	300-368 MCGOWAN ROAD ON EXISTING F		FRANKFORT & GERMAN FLAT	NY	SPDES
13357	U001444625	6-600244	TERRACE HILL ESTATES	MCGOWAN ROAD	B, SW, 1/8 - 1/4	FRANKFORT T	NY	CORTLAND CO. UST
13357	1007785545	110019480239	BURKE PROPERTY ON UNADILLA RIVER	MILLERS MILLS RD	**	COLUMBIA	NY	FINDS
13357	1007775699	110019381514	MILLERS MILLS POND	MILLERS MILLS RD		COLUMBIA	NY	FINDS
13357	U001847628	6-414638	NEW YORK TELEPHONE	60 MORGAN STREET		ILION V	NY	CORTLAND CO. UST
13357	S106781026		GERMAN FLATTS, ILION, & MOHAWK LANI	MORTZ ROAD		GERMAN FLATTS	NY	INST CONTROL, ENG CONTROLS, VAPOR REOPENED, SHWS
13357	1016285127	110011388426	ILION BOARD OF LIGHT COMMISSIONERS	MUNICIPAL BUILDING	**	ILION	NY	FINDS
13357	1004566259		ILION BOARD OF LIGHT COMMISSIONERS	MUNICIPAL BUILDING	**	ILION	NY	FTTS
13357	S128548822		PIN 2004.12 BRIDGE REPLACEMENT PRO.	N/A	**	ILION	NY	SPDES
13357	1016315973	110019211761	FW IN5 46KV LINE	NEW ROUTE 5S	**	SCHUYLERNA HERKIMER	NY	FINDS
13357	96325420		PRIVATE RESIDENCE	140 E. NORTH ST		ILION	NY	ERNS
13357	S126400269		REMINGTON ELEMENTARY SCHOOL	143 EAST NORTH STREET		ILION	NY	SPILLS
13357	1016326214	110019580880	LUPINSKI RESIDENCE	77 EAST NORTH ST		ILION	NY	FINDS
13357	S106866773	0412421	ANDELA TOOL AND MACHINE	1284 NYS RT 51		ILION	NY	SPILLS
13357	1016026393	110046291188	CEDARVILLE SERVICE	493 NYS ROUTE 28		COLUMBIA	NY	FINDS
13357	U003077557	6-508373		940 NYS RT 51		CEDARVILLE	NY	CORTLAND CO. AST, CORTLAND CO. UST
13357	1012151922	110039162152	NORTH ILLION CITGO (FORMER)	NYS ROUTE 5 HERKIMER RD.	**	ILLION	NY	FINDS
13357	1016284142	110010428992	ILION GORGE PIT	NYS RT 51		ILION	NY	FINDS

EDR ZIP Code Scan Report

ZIP	EDR-ID	Facility ID	Name	Address	Map/Dir/Dist	City	State	Databases
13357	U004064322	6-141380	SCHUYLER SERVICE AREA	NYS THRUWAY MP 227.1		SCHUYLER T	NY	CORTLAND CO. UST
13357	1010344568	110030896109	NYS THRUWAY SCHUYLER SERVICE ARE	NYS THRUWAY MP 227.1	**	SCHUYLER	NY	FINDS
13357	U003077266	6-141380	SCHUYLER SERVICE AREA	NYS THRUWAY MP 227.1		SCHUYLER T	NY	CORTLAND CO. AST
13357	1016247159	110007985895	EDICKS	OLD FORGE RD & RTE 51 CORNER		ILION	NY	FINDS
13357	1000890188	NY0000269910	EDICKS	OLD FORGE RD & RTE 51 CORNER		ILION	NY	RCRA-NonGen
13357	1016312844	110019094861	T - GERMAN FLATTS WATER DISTRICT	OLD FORGE ROAD AND BARRINGER ROA		ILION	NY	FINDS
13357	1022191431		AGWAY PETROLEUM CORPORATION	450 OTSEGEL	**	ILION	NY	EDR Historical Auto Stations
13357	1021437726		AGWAY PETROLEUM CORPORATION	450 OTSEGEL ST	**	ILION	NY	EDR Historical Auto Stations
13357	1016312973	110019100514	DONNA LANE PROPERTY	429 OTSEGO ST		ILION	NY	FINDS
13357	S102640136	6-000149	INDECK ENERGY	P.SERVICES OF ILION, R. SHEPPARD/ZUI		ILION	NY	CBS AST, CORTLAND CO. AST, CBS
13357	S108298073	0651473	SHAMROCK SANITARY SERVICES	121 PROSPECT STREET		ILION	NY	SPILLS
13357	1014821499	110041168385	NRG-ILION ENERGY CENTER	11 REMINGTON AVE		GERMAN FLATTS	NY	FINDS
13357	S102640073	6-000146	INDECK-ILION ENERGY CENTER	11 REMINGTON AVENUE		ILION	NY	CBS AST
13357	A100429525		NRG-ILION	11 REMINGTON AVENUE		ILION V	NY	CORTLAND CO. AST
13357	S110773164		REMINGTON STEAM PLANT	11 REMINGTON AVENUE		ILION	NY	CORTLAND CO. AST, AIRS, SPDES, CBS
13357	S108131432	0606645	COOL PROPERTY	75 RICHFIELD ST		ILION V	NY	SPILLS
13357	1026560584	110070861667	RICHFIELD STREET BRIDGE OVER STEEL	RICHFIELD ST.	**	ILION	NY	FINDS
13357	1026498357	NYR000246728	RICHFIELD STREET BRIDGE OVER STEEL	RICHFIELD ST.	**	ILION	NY	RCRA-NonGen
13357	S123265110		ROBINSON ROAD	ROBINSON ROAD		GERMAN FLATTS	NY	SPDES
13357	S125296021		MOHAWK TO ILION CANAL TRAIL	NY ROUTE 5S		ILION	NY	SPDES
13357	1016413439	110055547314	LUPINSKI PROPERTY ON STEELE CREEK	1992 ST RTE 51; CREEK IS BEHIND HOUS		ILION	NY	FINDS
13357	1012146963	110019653383	ORIGINAL HERKIMER COUNTY CHEESE C	2745 ST RTE 51		ILION	NY	FINDS
13357	1016684368	110019199071	SPINNERVILLE GULF BRIDGE OVER STEE	CO RTE 15 @ ST RTE 51 - MI S OF ILION		ILION	NY	FINDS
13357	1016338443	110025323040	DOREMUS PROPERTY ON STEELE CREEK	CO RTE 49 - 0.6 MILES SW OF CEDARVILL		CEDARVILLE	NY	FINDS
13357	1016200098	110004488643	NYS THRUWAY AUTH	SCHUYLER SERVICE AREA MP 227.1	**	ILION	NY	FINDS
13357	1000693783	NYD986999027	NYS THRUWAY AUTH	SCHUYLER SERVICE AREA MP 227.1	**	ILION	NY	RCRA-NonGen
13357	S117563345		SUNOCO REFINING/NYS THRUWAY AUTH	SCHUYLER SERVICE AREA MP 227.1	**	ILION	NY	NY MANIFEST
13357	1022226997		PERFORMANCE STORE	159 SECOND ST		ILION	NY	EDR Historical Auto Stations
13357	S113916777		FORMER PRINE CLEANERS SITE	EAST SIDE OF VOSBURG STREET	**	ILION	NY	SHWS
13357	S121993444			99 SIXTH AVE		ILION	NY	
13357	U003077620	6-600319	THE GRAND REHABILITATION AND NURS	99 SIXTH AVENUE		ILION	NY	CORTLAND CO. AST
13357	U004081217	6-600319	THE GRAND REHABILITATION AND NURS	99 SIXTH AVENUE		ILION	NY	CORTLAND CO. UST
13357	1016320678	110019389856	MOHAWK VALLEY NURSING HOME	99 SIXTH AVENUE		ILION	NY	FINDS
13357	1016710527	110057009384	STERLING PROPERTY ON STERLING CRE	593 SPINNERVILLE GULF RD - CREEK DIR		ILION	NY	FINDS
13357	1016700233	110056388591	CLARK PROPERTY ON TRIB OF STEELE C	599 SPINNERVILLE GULF RD		ILION	NY	FINDS
13357	1016710547	110057009598	PETTENGILL PROPERTY ON STERLING C	600 SPINNERVILLE GULF RD		ILION	NY	FINDS
13357	1016341522	110032930915	HAWKS CREEK WATER MAIN	660 SPINNERVILLE GULF RD		ILION	NY	FINDS
13357	1016401726	110055356092	HAWKES CREEK EMBANKMENT	SPINNERVILLE GULF RD - 1.5 MIS SE OF S	**	ILION	NY	FINDS
13357	1004757379	110004456124	NORTHSIDE COLLISION	102 SPRUCE ST		ILION	NY	NY MANIFEST, RCRA-NonGen, FINDS
13357	U004080140	6-228559	C.P. CRASKA, INC.	113 SPRUCE STREET		ILION	NY	CORTLAND CO. UST
13357	U003077285	6-228559	C.P. CRASKA, INC.	113 SPRUCE STREET		ILION	NY	CORTLAND CO. AST
13357	S106867093	0412874	C.P. CRASKA, INC.	117 SPRUCE STREET		ILION	NY	SPILLS
13357	1000229841	110004385120	UNION TOOL-DAWSON INTERNATIONAL F	7 SPRUCE ST	16, ESE, 1 - 2	ILION	NY	BROWNFIELDS, SPILLS, CORTLAND CO. AST, NY MANIFEST, CERCLIS, SHWS, FINDS, ERP, RCRAInfo-LQG
13357	S108146329	HS6011	SPERRY UNIVAC (ILION)	7 SPRUCE STREET		ILION	NY	HSWDS
13357	1024079441	110070164352	FORMER DUOFOLD CORPORATION	7 SPRUCE STREET		ILION	NY	US BROWNFIELDS, FINDS
13357	S118260189		NIAGARA MOHAWK A NATIONAL GRID CC	1 EAST ST		ILION	NY	NY MANIFEST
13357	1017764495		NATIONAL GRID - ILION EAST ST SITE	1 EAST ST		ILION	NY	
13357	1017780164	110063757028	NATIONAL GRID - ILION EAST ST SITE	1 EAST ST		ILION	NY	FINDS, RCRAInfo-LQG
13357	1016316153	110019218407	ILION DPW TRANSFER STATION	125 EAST ST		ILION	NY	FINDS
13357	1016199340	110004402584	ILION PHASE II	125 EAST ST		ILION	NY	FINDS
13357	1000156436	NYD981183387	ILION PHASE II	125 EAST ST		ILION	NY	NY MANIFEST, RCRA-NonGen
13357	1000276120	NYD982184970	ILION VILLAGE OF DPW	125 EAST ST		ILION	NY	NY MANIFEST, RCRA-NonGen
13357	1016330671	110019753612	JAMES DEYLE PROPERTY - STEELE CREEK	56 3RD ST		ILION	NY	FINDS
13357	1021401118		SULLIVANS DISCOUNT SERVICE	89 NORTH ST	**	ILION	NY	EDR Historical Auto Stations
13357	S108147096		ILION LANDFILL	EAST ST		ILION	NY	HSWDS
13357	1003863666	NYD980506885	ILION LF	EAST ST	**	ILION	NY	CERCLIS-NFRAP
13357	1008407953		NIMO - ILION MGP	1 EAST ST.		ILION	NY	Manufactured Gas Plants
13357	S108146965		NIMO, ILION	EAST ST.	**	ILION	NY	HSWDS
13357	1018690222		AHERN LEO B TRUST	181 E STATE ST		ILION	NY	EDR Historical Cleaners
13357	1024379881	110070283732	ORIGINAL HERKIMER COUNTY CHEESE C	2745 STATE ROUTE 51 SOUTH		ILION	NY	FINDS
13357	S105841281		JOROSE CLEAN WOOD WASTE RECYCLIN	STATE ROUTE 5 (KING PROPERTY)		HERKIMER (T)	NY	SWF/LF

EDR ZIP Code Scan Report

ZIP	EDR-ID	Facility ID	Name	Address	Map/Dir/Dist	City	State	Databases
13357	1000232895	NYD981873003	NIAGARA MOHAWK ILION TRAN 1 - TRAN	STATE ST	**	ILION	NY	RCRA-CESQG
13357	1016249738	110008023708	NIAGARA MOHAWK ILION TRAN 1 - TRAN	STATE ST		ILION	NY	FINDS
13357	S119071512		NIAGARA MOHAWK P C ILION TRAN 1 TR/	STATE ST	**	ILION	NY	NY MANIFEST
13357	1016248957	110008013158	ILION BROAD OF LIGHT COMMISSIONER'S	W STATE & PLEASANT AVE		ILION	NY	FINDS
13357	1000335236	NYD980764294	ILION BOARD OF LIGHT COMMISSION	W STATE & PLEASANT AVE	**	ILION	NY	NY MANIFEST, RCRA-NonGen
13357	1016360123	110044372942	STEELE CREEK AT PLEASANT AVE	STEELE CREEK AT PLEASANT AVE N OF		ILION	NY	FINDS
13357	U003077484	6-465801	ILION(V) DPW	125 EAST STREET		ILION V	NY	SPILLS, CORTLAND CO. AST
13357	U004082156	6-465801	ILION(V) DPW	125 EAST STREET		ILION V	NY	CORTLAND CO. UST
13357	S100131414	0002999	ILION(V) DPW	125 EAST STREET		ILION V	NY	SPILLS, CORTLAND CO. AST
13357	S108146039		ONEIDA-HERKIMER ILLION USED OIL SITE	125 EAST STREET		ILLION (T)	NY	SWF/LF
13357	S106866995	0412754	MUTCHLER RESIDENCE	131 WEST STREET		ILION	NY	SPILLS
13357	S113916882		ILION LANDFILL	EAST STREET	**	ILION	NY	SHWS
13357	U003313009	6-600723	PETTY PROPERTY	159 SOUTH THIRD AVE.		ILION V	NY	CORTLAND CO. UST
13357	1016358317	110043438875	THIRD ST BRIDGE	THIRD ST OVER STEELE CRK BETWEEN V		ILION	NY	FINDS
13357	1016400067	110055339325	VARIOUS STREAMS IN TOWN OF GERMAI	TOWN OF GERMAN FLATTS	**	ILION	NY	FINDS
13357	1020008589		ILION CLEANERS	14 UNION ST	**	ILION	NY	EDR Historical Cleaners
13357	1005537118	110011024729	SWIMMING POOL, ILION	UNKNOWN	**	ILION	NY	FINDS
13357	1022155484		GUERNSEYS BODY SHOP	UPPER OTSEGO ST	**	ILION	NY	EDR Historical Auto Stations
13357	1021850650		EDICKS APPLIANCES	UPPER OTSEGO ST	**	ILION	NY	EDR Historical Auto Stations
13357	1004758017	NYD986972073	HACKERS BODY SHOP	UPPER OTSEGO ST RD 2 BOX 260	**	ILION	NY	NY MANIFEST, RCRA-NonGen
13357	1016211927	110006099202	HACKERS BODY SHOP INC	UPPER OTSEGO STREET		ILION	NY	FINDS
13357	1016371435	110046487538	STEELE CREEK	VARIOUS LOCATIONS VILLAGE OF ILION		ILION	NY	FINDS
13357	1017409975	110063242405	VILLAGE OF ILION WATER SUPPLY SYSTE	VILLAGE OF ILION AND RESERVOIR SYST	**	ILION	NY	FINDS
13357	1026156218		VILLAGE OF ILION SEWER SYSTEM	VILLAGE WIDE	**	ILION	NY	FINDS
13357	1026397958	110070704257	VILLAGE OF ILION SEWER SYSTEM	VILLAGE WIDE	**	ILION	NY	FINDS
13357	S113405273		FORMER PRINE CLEANERS SITE	VOSBURG STREET	**	ILION	NY	SPILLS
13357	97404065			20 WAYNE STREET		ILION	NY	ERNS
13357	1016249580	110008021540	ILION CENTRAL SCHOOL	WEBER AVE		ILION	NY	FINDS
13357	1000335638	NYD981489842	ILION CENTRAL SCHOOL JR-SR HI	WEBER AVENUE		ILION V	NY	NY MANIFEST, RCRA-NonGen, CORTLAND CO. UST
13357	U003178735	6-140872	ANNUNCIATION PARISH CENTER	60 WEST WEST STREET		ILION V	NY	CORTLAND CO. UST

GOVERNMENT RECORDS SEARCHED / DATA CURRENCY TRACKING

To maintain currency of the following federal and state databases, EDR contacts the appropriate governmental agency on a monthly or quarterly basis, as required.

Number of Days to Update: Provides confirmation that EDR is reporting records that have been updated within 90 days from the date the government agency made the information available to the public.

STANDARD ENVIRONMENTAL RECORDS

Lists of Federal NPL (Superfund) sites

NPL: National Priority List

National Priorities List (Superfund). The NPL is a subset of CERCLIS and identifies over 1,200 sites for priority cleanup under the Superfund Program. NPL sites may encompass relatively large areas. As such, EDR provides polygon coverage for over 1,000 NPL site boundaries produced by EPA's Environmental Photographic Interpretation Center (EPIC) and regional EPA offices.

Date of Government Version: 04/27/2022	Source: EPA
Date Data Arrived at EDR: 05/05/2022	Telephone: N/A
Date Made Active in Reports: 05/31/2022	Last EDR Contact: 06/01/2022
Number of Days to Update: 26	Next Scheduled EDR Contact: 07/11/2022
	Data Release Frequency: Quarterly

NPL Site Boundaries

Sources:

EPA's Environmental Photographic Interpretation Center (EPIC)
Telephone: 202-564-7333

EPA Region 1
Telephone 617-918-1143

EPA Region 6
Telephone: 214-655-6659

EPA Region 3
Telephone 215-814-5418

EPA Region 7
Telephone: 913-551-7247

EPA Region 4
Telephone 404-562-8033

EPA Region 8
Telephone: 303-312-6774

EPA Region 5
Telephone 312-886-6686

EPA Region 9
Telephone: 415-947-4246

EPA Region 10
Telephone 206-553-8665

Proposed NPL: Proposed National Priority List Sites

A site that has been proposed for listing on the National Priorities List through the issuance of a proposed rule in the Federal Register. EPA then accepts public comments on the site, responds to the comments, and places on the NPL those sites that continue to meet the requirements for listing.

Date of Government Version: 04/27/2022	Source: EPA
Date Data Arrived at EDR: 05/05/2022	Telephone: N/A
Date Made Active in Reports: 05/31/2022	Last EDR Contact: 06/01/2022
Number of Days to Update: 26	Next Scheduled EDR Contact: 07/11/2022
	Data Release Frequency: Quarterly

NPL LIENS: Federal Superfund Liens

Federal Superfund Liens. Under the authority granted the USEPA by CERCLA of 1980, the USEPA has the authority to file liens against real property in order to recover remedial action expenditures or when the property owner received notification of potential liability. USEPA compiles a listing of filed notices of Superfund Liens.

GOVERNMENT RECORDS SEARCHED / DATA CURRENCY TRACKING

Date of Government Version: 10/15/1991
Date Data Arrived at EDR: 02/02/1994
Date Made Active in Reports: 03/30/1994
Number of Days to Update: 56

Source: EPA
Telephone: 202-564-4267
Last EDR Contact: 08/15/2011
Next Scheduled EDR Contact: 11/28/2011
Data Release Frequency: No Update Planned

Lists of Federal Delisted NPL sites

Delisted NPL: National Priority List Deletions

The National Oil and Hazardous Substances Pollution Contingency Plan (NCP) establishes the criteria that the EPA uses to delete sites from the NPL. In accordance with 40 CFR 300.425.(e), sites may be deleted from the NPL where no further response is appropriate.

Date of Government Version: 04/27/2022
Date Data Arrived at EDR: 05/05/2022
Date Made Active in Reports: 05/31/2022
Number of Days to Update: 26

Source: EPA
Telephone: N/A
Last EDR Contact: 06/01/2022
Next Scheduled EDR Contact: 07/11/2022
Data Release Frequency: Quarterly

Lists of Federal sites subject to CERCLA removals and CERCLA orders

FEDERAL FACILITY: Federal Facility Site Information listing

A listing of National Priority List (NPL) and Base Realignment and Closure (BRAC) sites found in the Comprehensive Environmental Response, Compensation and Liability Information System (CERCLIS) Database where EPA Federal Facilities Restoration and Reuse Office is involved in cleanup activities.

Date of Government Version: 05/25/2021
Date Data Arrived at EDR: 06/24/2021
Date Made Active in Reports: 09/20/2021
Number of Days to Update: 88

Source: Environmental Protection Agency
Telephone: 703-603-8704
Last EDR Contact: 04/01/2022
Next Scheduled EDR Contact: 07/11/2022
Data Release Frequency: Varies

SEMS: Superfund Enterprise Management System

SEMS (Superfund Enterprise Management System) tracks hazardous waste sites, potentially hazardous waste sites, and remedial activities performed in support of EPA's Superfund Program across the United States. The list was formerly known as CERCLIS, renamed to SEMS by the EPA in 2015. The list contains data on potentially hazardous waste sites that have been reported to the USEPA by states, municipalities, private companies and private persons, pursuant to Section 103 of the Comprehensive Environmental Response, Compensation, and Liability Act (CERCLA). This dataset also contains sites which are either proposed to or on the National Priorities List (NPL) and the sites which are in the screening and assessment phase for possible inclusion on the NPL.

Date of Government Version: 04/27/2022
Date Data Arrived at EDR: 05/05/2022
Date Made Active in Reports: 05/31/2022
Number of Days to Update: 26

Source: EPA
Telephone: 800-424-9346
Last EDR Contact: 06/01/2022
Next Scheduled EDR Contact: 07/25/2022
Data Release Frequency: Quarterly

Lists of Federal CERCLA sites with NFRAP

SEMS-ARCHIVE: Superfund Enterprise Management System Archive

GOVERNMENT RECORDS SEARCHED / DATA CURRENCY TRACKING

SEMS-ARCHIVE (Superfund Enterprise Management System Archive) tracks sites that have no further interest under the Federal Superfund Program based on available information. The list was formerly known as the CERCLIS-NFRAP, renamed to SEMS ARCHIVE by the EPA in 2015. EPA may perform a minimal level of assessment work at a site while it is archived if site conditions change and/or new information becomes available. Archived sites have been removed and archived from the inventory of SEMS sites. Archived status indicates that, to the best of EPA's knowledge, assessment at a site has been completed and that EPA has determined no further steps will be taken to list the site on the National Priorities List (NPL), unless information indicates this decision was not appropriate or other considerations require a recommendation for listing at a later time. The decision does not necessarily mean that there is no hazard associated with a given site; it only means that, based upon available information, the location is not judged to be potential NPL site.

Date of Government Version: 04/27/2022	Source: EPA
Date Data Arrived at EDR: 05/05/2022	Telephone: 800-424-9346
Date Made Active in Reports: 05/31/2022	Last EDR Contact: 06/01/2022
Number of Days to Update: 26	Next Scheduled EDR Contact: 07/25/2022
	Data Release Frequency: Quarterly

Lists of Federal RCRA facilities undergoing Corrective Action

CORRACTS: Corrective Action Report

CORRACTS identifies hazardous waste handlers with RCRA corrective action activity.

Date of Government Version: 02/28/2022	Source: EPA
Date Data Arrived at EDR: 03/02/2022	Telephone: 800-424-9346
Date Made Active in Reports: 03/17/2022	Last EDR Contact: 04/06/2022
Number of Days to Update: 15	Next Scheduled EDR Contact: 07/04/2022
	Data Release Frequency: Quarterly

Lists of Federal RCRA TSD facilities

RCRA-TSDF: RCRA - Treatment, Storage and Disposal

RCRAInfo is EPA's comprehensive information system, providing access to data supporting the Resource Conservation and Recovery Act (RCRA) of 1976 and the Hazardous and Solid Waste Amendments (HSWA) of 1984. The database includes selective information on sites which generate, transport, store, treat and/or dispose of hazardous waste as defined by the Resource Conservation and Recovery Act (RCRA). Transporters are individuals or entities that move hazardous waste from the generator offsite to a facility that can recycle, treat, store, or dispose of the waste. TSDFs treat, store, or dispose of the waste.

Date of Government Version: 02/28/2022	Source: Environmental Protection Agency
Date Data Arrived at EDR: 03/02/2022	Telephone: (212) 637-3660
Date Made Active in Reports: 03/17/2022	Last EDR Contact: 04/06/2022
Number of Days to Update: 15	Next Scheduled EDR Contact: 07/04/2022
	Data Release Frequency: Quarterly

Lists of Federal RCRA generators

RCRA-LQG: RCRA - Large Quantity Generators

RCRAInfo is EPA's comprehensive information system, providing access to data supporting the Resource Conservation and Recovery Act (RCRA) of 1976 and the Hazardous and Solid Waste Amendments (HSWA) of 1984. The database includes selective information on sites which generate, transport, store, treat and/or dispose of hazardous waste as defined by the Resource Conservation and Recovery Act (RCRA). Large quantity generators (LQGs) generate over 1,000 kilograms (kg) of hazardous waste, or over 1 kg of acutely hazardous waste per month.

Date of Government Version: 02/28/2022	Source: Environmental Protection Agency
Date Data Arrived at EDR: 03/02/2022	Telephone: (212) 637-3660
Date Made Active in Reports: 03/17/2022	Last EDR Contact: 04/06/2022
Number of Days to Update: 15	Next Scheduled EDR Contact: 07/04/2022
	Data Release Frequency: Quarterly

GOVERNMENT RECORDS SEARCHED / DATA CURRENCY TRACKING

RCRA-SQG: RCRA - Small Quantity Generators

RCRAInfo is EPA's comprehensive information system, providing access to data supporting the Resource Conservation and Recovery Act (RCRA) of 1976 and the Hazardous and Solid Waste Amendments (HSWA) of 1984. The database includes selective information on sites which generate, transport, store, treat and/or dispose of hazardous waste as defined by the Resource Conservation and Recovery Act (RCRA). Small quantity generators (SQGs) generate between 100 kg and 1,000 kg of hazardous waste per month.

Date of Government Version: 02/28/2022	Source: Environmental Protection Agency
Date Data Arrived at EDR: 03/02/2022	Telephone: (212) 637-3660
Date Made Active in Reports: 03/17/2022	Last EDR Contact: 04/06/2022
Number of Days to Update: 15	Next Scheduled EDR Contact: 07/04/2022
	Data Release Frequency: Quarterly

RCRA-VSQG: RCRA - Very Small Quantity Generators (Formerly Conditionally Exempt Small Quantity Generators)

RCRAInfo is EPA's comprehensive information system, providing access to data supporting the Resource Conservation and Recovery Act (RCRA) of 1976 and the Hazardous and Solid Waste Amendments (HSWA) of 1984. The database includes selective information on sites which generate, transport, store, treat and/or dispose of hazardous waste as defined by the Resource Conservation and Recovery Act (RCRA). Very small quantity generators (VSQGs) generate less than 100 kg of hazardous waste, or less than 1 kg of acutely hazardous waste per month.

Date of Government Version: 02/28/2022	Source: Environmental Protection Agency
Date Data Arrived at EDR: 03/02/2022	Telephone: (212) 637-3660
Date Made Active in Reports: 03/17/2022	Last EDR Contact: 04/06/2022
Number of Days to Update: 15	Next Scheduled EDR Contact: 07/04/2022
	Data Release Frequency: Quarterly

Federal institutional controls / engineering controls registries

LUCIS: Land Use Control Information System

LUCIS contains records of land use control information pertaining to the former Navy Base Realignment and Closure properties.

Date of Government Version: 02/08/2022	Source: Department of the Navy
Date Data Arrived at EDR: 02/11/2022	Telephone: 843-820-7326
Date Made Active in Reports: 05/10/2022	Last EDR Contact: 05/05/2022
Number of Days to Update: 88	Next Scheduled EDR Contact: 08/22/2022
	Data Release Frequency: Varies

US ENG CONTROLS: Engineering Controls Sites List

A listing of sites with engineering controls in place. Engineering controls include various forms of caps, building foundations, liners, and treatment methods to create pathway elimination for regulated substances to enter environmental media or effect human health.

Date of Government Version: 02/21/2022	Source: Environmental Protection Agency
Date Data Arrived at EDR: 02/23/2022	Telephone: 703-603-0695
Date Made Active in Reports: 05/24/2022	Last EDR Contact: 05/24/2022
Number of Days to Update: 90	Next Scheduled EDR Contact: 09/05/2022
	Data Release Frequency: Varies

US INST CONTROLS: Institutional Controls Sites List

A listing of sites with institutional controls in place. Institutional controls include administrative measures, such as groundwater use restrictions, construction restrictions, property use restrictions, and post remediation care requirements intended to prevent exposure to contaminants remaining on site. Deed restrictions are generally required as part of the institutional controls.

Date of Government Version: 02/21/2022	Source: Environmental Protection Agency
Date Data Arrived at EDR: 02/23/2022	Telephone: 703-603-0695
Date Made Active in Reports: 05/24/2022	Last EDR Contact: 05/04/2022
Number of Days to Update: 90	Next Scheduled EDR Contact: 09/05/2022
	Data Release Frequency: Varies

GOVERNMENT RECORDS SEARCHED / DATA CURRENCY TRACKING

Federal ERNS list

ERNS: Emergency Response Notification System

Emergency Response Notification System. ERNS records and stores information on reported releases of oil and hazardous substances.

Date of Government Version: 12/31/2021

Source: National Response Center, United States Coast Guard

Date Data Arrived at EDR: 03/01/2022

Telephone: 202-267-2180

Date Made Active in Reports: 03/10/2022

Last EDR Contact: 03/22/2022

Number of Days to Update: 9

Next Scheduled EDR Contact: 07/04/2022

Data Release Frequency: Quarterly

Lists of state- and tribal hazardous waste facilities

SHWS: Inactive Hazardous Waste Disposal Sites in New York State

Referred to as the State Superfund Program, the Inactive Hazardous Waste Disposal Site Remedial Program is the cleanup program for inactive hazardous waste sites and now includes hazardous substance sites

Date of Government Version: 02/08/2022

Source: Department of Environmental Conservation

Date Data Arrived at EDR: 02/08/2022

Telephone: 518-402-9622

Date Made Active in Reports: 05/06/2022

Last EDR Contact: 05/11/2022

Number of Days to Update: 87

Next Scheduled EDR Contact: 08/22/2022

Data Release Frequency: Annually

Lists of state and tribal landfills and solid waste disposal facilities

SWF/LF: Facility Register

Solid Waste Facilities/Landfill Sites. SWF/LF type records typically contain an inventory of solid waste disposal facilities or landfills in a particular state. Depending on the state, these may be active or inactive facilities or open dumps that failed to meet RCRA Subtitle D Section 4004 criteria for solid waste landfills or disposal sites.

Date of Government Version: 12/21/2021

Source: Department of Environmental Conservation

Date Data Arrived at EDR: 12/27/2021

Telephone: 518-402-8678

Date Made Active in Reports: 03/22/2022

Last EDR Contact: 03/29/2022

Number of Days to Update: 85

Next Scheduled EDR Contact: 07/11/2022

Data Release Frequency: Quarterly

Lists of state and tribal leaking storage tanks

INDIAN LUST R7: Leaking Underground Storage Tanks on Indian Land

LUSTs on Indian land in Iowa, Kansas, and Nebraska

Date of Government Version: 10/12/2021

Source: EPA Region 7

Date Data Arrived at EDR: 11/15/2021

Telephone: 913-551-7003

Date Made Active in Reports: 02/08/2022

Last EDR Contact: 04/21/2022

Number of Days to Update: 85

Next Scheduled EDR Contact: 08/01/2022

Data Release Frequency: Varies

INDIAN LUST R8: Leaking Underground Storage Tanks on Indian Land

LUSTs on Indian land in Colorado, Montana, North Dakota, South Dakota, Utah and Wyoming.

Date of Government Version: 10/12/2021

Source: EPA Region 8

Date Data Arrived at EDR: 11/15/2021

Telephone: 303-312-6271

Date Made Active in Reports: 02/08/2022

Last EDR Contact: 04/21/2022

Number of Days to Update: 85

Next Scheduled EDR Contact: 08/01/2022

Data Release Frequency: Varies

INDIAN LUST R9: Leaking Underground Storage Tanks on Indian Land

LUSTs on Indian land in Arizona, California, New Mexico and Nevada

GOVERNMENT RECORDS SEARCHED / DATA CURRENCY TRACKING

Date of Government Version: 10/12/2021	Source: Environmental Protection Agency
Date Data Arrived at EDR: 11/15/2021	Telephone: 415-972-3372
Date Made Active in Reports: 02/08/2022	Last EDR Contact: 04/21/2022
Number of Days to Update: 85	Next Scheduled EDR Contact: 08/01/2022
	Data Release Frequency: Varies

INDIAN LUST R10: Leaking Underground Storage Tanks on Indian Land

LUSTs on Indian land in Alaska, Idaho, Oregon and Washington.

Date of Government Version: 10/12/2021	Source: EPA Region 10
Date Data Arrived at EDR: 11/15/2021	Telephone: 206-553-2857
Date Made Active in Reports: 02/08/2022	Last EDR Contact: 04/21/2022
Number of Days to Update: 85	Next Scheduled EDR Contact: 08/01/2022
	Data Release Frequency: Varies

INDIAN LUST R5: Leaking Underground Storage Tanks on Indian Land

Leaking underground storage tanks located on Indian Land in Michigan, Minnesota and Wisconsin.

Date of Government Version: 10/12/2021	Source: EPA, Region 5
Date Data Arrived at EDR: 11/15/2021	Telephone: 312-886-7439
Date Made Active in Reports: 02/08/2022	Last EDR Contact: 04/21/2022
Number of Days to Update: 85	Next Scheduled EDR Contact: 08/01/2022
	Data Release Frequency: Varies

INDIAN LUST R6: Leaking Underground Storage Tanks on Indian Land

LUSTs on Indian land in New Mexico and Oklahoma.

Date of Government Version: 10/12/2021	Source: EPA Region 6
Date Data Arrived at EDR: 11/15/2021	Telephone: 214-665-6597
Date Made Active in Reports: 02/08/2022	Last EDR Contact: 04/21/2022
Number of Days to Update: 85	Next Scheduled EDR Contact: 08/01/2022
	Data Release Frequency: Varies

INDIAN LUST R1: Leaking Underground Storage Tanks on Indian Land

A listing of leaking underground storage tank locations on Indian Land.

Date of Government Version: 04/28/2021	Source: EPA Region 1
Date Data Arrived at EDR: 06/11/2021	Telephone: 617-918-1313
Date Made Active in Reports: 09/07/2021	Last EDR Contact: 04/21/2022
Number of Days to Update: 88	Next Scheduled EDR Contact: 08/01/2022
	Data Release Frequency: Varies

INDIAN LUST R4: Leaking Underground Storage Tanks on Indian Land

LUSTs on Indian land in Florida, Mississippi and North Carolina.

Date of Government Version: 05/28/2021	Source: EPA Region 4
Date Data Arrived at EDR: 06/22/2021	Telephone: 404-562-8677
Date Made Active in Reports: 09/20/2021	Last EDR Contact: 04/21/2022
Number of Days to Update: 90	Next Scheduled EDR Contact: 08/01/2022
	Data Release Frequency: Varies

LTANKS: Spills Information Database

Leaking Storage Tank Incident Reports. These records contain an inventory of reported leaking storage tank incidents reported from 4/1/86 through the most recent update. They can be either leaking underground storage tanks or leaking aboveground storage tanks. The causes of the incidents are tank test failures, tank failures or tank overfills.

Date of Government Version: 03/15/2022	Source: Department of Environmental Conservation
Date Data Arrived at EDR: 03/15/2022	Telephone: 518-402-9549
Date Made Active in Reports: 03/16/2022	Last EDR Contact: 05/11/2022
Number of Days to Update: 1	Next Scheduled EDR Contact: 08/22/2022
	Data Release Frequency: Varies

GOVERNMENT RECORDS SEARCHED / DATA CURRENCY TRACKING

HIST LTANKS: Listing of Leaking Storage Tanks

A listing of leaking underground and aboveground storage tanks. The causes of the incidents are tank test failures, tank failures or tank overfills. In 2002, the Department of Environmental Conservation stopped providing updates to its original Spills Information Database. This database includes fields that are no longer available from the NYDEC as of January 1, 2002. Current information may be found in the NY LTANKS database. Department of Environmental Conservation.

Date of Government Version: 01/01/2002	Source: Department of Environmental Conservation
Date Data Arrived at EDR: 07/08/2005	Telephone: 518-402-9549
Date Made Active in Reports: 07/14/2005	Last EDR Contact: 07/07/2005
Number of Days to Update: 6	Next Scheduled EDR Contact: N/A
	Data Release Frequency: No Update Planned

Lists of state and tribal registered storage tanks

FEMA UST: Underground Storage Tank Listing

A listing of all FEMA owned underground storage tanks.

Date of Government Version: 10/14/2021	Source: FEMA
Date Data Arrived at EDR: 11/05/2021	Telephone: 202-646-5797
Date Made Active in Reports: 02/01/2022	Last EDR Contact: 04/04/2022
Number of Days to Update: 88	Next Scheduled EDR Contact: 07/18/2022
	Data Release Frequency: Varies

UST: Petroleum Bulk Storage (PBS) Database

Facilities that have petroleum storage capacities in excess of 1,100 gallons and less than 400,000 gallons.

Date of Government Version: 12/16/2021	Source: Department of Environmental Conservation
Date Data Arrived at EDR: 12/16/2021	Telephone: 518-402-9549
Date Made Active in Reports: 03/01/2022	Last EDR Contact: 03/22/2022
Number of Days to Update: 75	Next Scheduled EDR Contact: 07/04/2022
	Data Release Frequency: No Update Planned

CBS UST: Chemical Bulk Storage Database

Facilities that store regulated hazardous substances in underground tanks of any size

Date of Government Version: 01/01/2002	Source: NYSDEC
Date Data Arrived at EDR: 02/20/2002	Telephone: 518-402-9549
Date Made Active in Reports: 03/22/2002	Last EDR Contact: 10/24/2005
Number of Days to Update: 30	Next Scheduled EDR Contact: 01/23/2006
	Data Release Frequency: No Update Planned

MOSF UST: Major Oil Storage Facilities Database

Facilities that may be onshore facilities or vessels, with petroleum storage capacities of 400,000 gallons or greater.

Date of Government Version: 01/01/2002	Source: NYSDEC
Date Data Arrived at EDR: 02/20/2002	Telephone: 518-402-9549
Date Made Active in Reports: 03/22/2002	Last EDR Contact: 07/25/2005
Number of Days to Update: 30	Next Scheduled EDR Contact: 10/24/2005
	Data Release Frequency: No Update Planned

CBS: Chemical Bulk Storage Site Listing

These facilities store regulated hazardous substances in aboveground tanks with capacities of 185 gallons or greater, and/or in underground tanks of any size

Date of Government Version: 12/16/2021	Source: Department of Environmental Conservation
Date Data Arrived at EDR: 12/16/2021	Telephone: 518-402-9549
Date Made Active in Reports: 03/01/2022	Last EDR Contact: 03/22/2022
Number of Days to Update: 75	Next Scheduled EDR Contact: 07/04/2022
	Data Release Frequency: Quarterly

GOVERNMENT RECORDS SEARCHED / DATA CURRENCY TRACKING

MOSF: Major Oil Storage Facility Site Listing

These facilities may be onshore facilities or vessels, with petroleum storage capacities of 400,000 gallons or greater.

Date of Government Version: 12/16/2021
Date Data Arrived at EDR: 12/16/2021
Date Made Active in Reports: 03/01/2022
Number of Days to Update: 75

Source: Department of Environmental Conservation
Telephone: 518-402-9549
Last EDR Contact: 03/22/2022
Next Scheduled EDR Contact: 07/04/2022
Data Release Frequency: Quarterly

AST: Petroleum Bulk Storage

Registered Aboveground Storage Tanks.

Date of Government Version: 12/16/2021
Date Data Arrived at EDR: 12/16/2021
Date Made Active in Reports: 03/01/2022
Number of Days to Update: 75

Source: Department of Environmental Conservation
Telephone: 518-402-9549
Last EDR Contact: 03/22/2022
Next Scheduled EDR Contact: 07/04/2022
Data Release Frequency: No Update Planned

CBS AST: Chemical Bulk Storage Database

Facilities that store regulated hazardous substances in aboveground tanks with capacities of 185 gallons or greater, and/or in underground tanks of any size.

Date of Government Version: 01/01/2002
Date Data Arrived at EDR: 02/20/2002
Date Made Active in Reports: 03/22/2002
Number of Days to Update: 30

Source: NYSDEC
Telephone: 518-402-9549
Last EDR Contact: 07/25/2005
Next Scheduled EDR Contact: 10/24/2005
Data Release Frequency: No Update Planned

MOSF AST: Major Oil Storage Facilities Database

Facilities that may be onshore facilities or vessels, with petroleum storage capacities of 400,000 gallons or greater.

Date of Government Version: 01/01/2002
Date Data Arrived at EDR: 02/20/2002
Date Made Active in Reports: 03/22/2002
Number of Days to Update: 30

Source: NYSDEC
Telephone: 518-402-9549
Last EDR Contact: 07/25/2005
Next Scheduled EDR Contact: 10/24/2005
Data Release Frequency: No Update Planned

INDIAN UST R9: Underground Storage Tanks on Indian Land

The Indian Underground Storage Tank (UST) database provides information about underground storage tanks on Indian land in EPA Region 9 (Arizona, California, Hawaii, Nevada, the Pacific Islands, and Tribal Nations).

Date of Government Version: 10/12/2021
Date Data Arrived at EDR: 11/15/2021
Date Made Active in Reports: 02/08/2022
Number of Days to Update: 85

Source: EPA Region 9
Telephone: 415-972-3368
Last EDR Contact: 04/21/2022
Next Scheduled EDR Contact: 08/01/2022
Data Release Frequency: Varies

INDIAN UST R8: Underground Storage Tanks on Indian Land

The Indian Underground Storage Tank (UST) database provides information about underground storage tanks on Indian land in EPA Region 8 (Colorado, Montana, North Dakota, South Dakota, Utah, Wyoming and 27 Tribal Nations).

Date of Government Version: 10/12/2021
Date Data Arrived at EDR: 11/15/2021
Date Made Active in Reports: 02/08/2022
Number of Days to Update: 85

Source: EPA Region 8
Telephone: 303-312-6137
Last EDR Contact: 04/21/2022
Next Scheduled EDR Contact: 08/01/2022
Data Release Frequency: Varies

GOVERNMENT RECORDS SEARCHED / DATA CURRENCY TRACKING

INDIAN UST R7: Underground Storage Tanks on Indian Land

The Indian Underground Storage Tank (UST) database provides information about underground storage tanks on Indian land in EPA Region 7 (Iowa, Kansas, Missouri, Nebraska, and 9 Tribal Nations).

Date of Government Version: 10/12/2021	Source: EPA Region 7
Date Data Arrived at EDR: 11/15/2021	Telephone: 913-551-7003
Date Made Active in Reports: 02/08/2022	Last EDR Contact: 04/21/2022
Number of Days to Update: 85	Next Scheduled EDR Contact: 08/01/2022
	Data Release Frequency: Varies

INDIAN UST R10: Underground Storage Tanks on Indian Land

The Indian Underground Storage Tank (UST) database provides information about underground storage tanks on Indian land in EPA Region 10 (Alaska, Idaho, Oregon, Washington, and Tribal Nations).

Date of Government Version: 10/12/2021	Source: EPA Region 10
Date Data Arrived at EDR: 11/15/2021	Telephone: 206-553-2857
Date Made Active in Reports: 02/08/2022	Last EDR Contact: 04/21/2022
Number of Days to Update: 85	Next Scheduled EDR Contact: 08/01/2022
	Data Release Frequency: Varies

INDIAN UST R1: Underground Storage Tanks on Indian Land

The Indian Underground Storage Tank (UST) database provides information about underground storage tanks on Indian land in EPA Region 1 (Connecticut, Maine, Massachusetts, New Hampshire, Rhode Island, Vermont and ten Tribal Nations).

Date of Government Version: 10/14/2021	Source: EPA, Region 1
Date Data Arrived at EDR: 11/15/2021	Telephone: 617-918-1313
Date Made Active in Reports: 02/08/2022	Last EDR Contact: 04/21/2022
Number of Days to Update: 85	Next Scheduled EDR Contact: 08/01/2022
	Data Release Frequency: Varies

INDIAN UST R6: Underground Storage Tanks on Indian Land

The Indian Underground Storage Tank (UST) database provides information about underground storage tanks on Indian land in EPA Region 6 (Louisiana, Arkansas, Oklahoma, New Mexico, Texas and 65 Tribes).

Date of Government Version: 10/12/2021	Source: EPA Region 6
Date Data Arrived at EDR: 11/15/2021	Telephone: 214-665-7591
Date Made Active in Reports: 02/08/2022	Last EDR Contact: 04/21/2022
Number of Days to Update: 85	Next Scheduled EDR Contact: 08/01/2022
	Data Release Frequency: Varies

INDIAN UST R5: Underground Storage Tanks on Indian Land

The Indian Underground Storage Tank (UST) database provides information about underground storage tanks on Indian land in EPA Region 5 (Michigan, Minnesota and Wisconsin and Tribal Nations).

Date of Government Version: 04/06/2021	Source: EPA Region 5
Date Data Arrived at EDR: 06/11/2021	Telephone: 312-886-6136
Date Made Active in Reports: 09/07/2021	Last EDR Contact: 04/21/2022
Number of Days to Update: 88	Next Scheduled EDR Contact: 08/01/2022
	Data Release Frequency: Varies

INDIAN UST R4: Underground Storage Tanks on Indian Land

The Indian Underground Storage Tank (UST) database provides information about underground storage tanks on Indian land in EPA Region 4 (Alabama, Florida, Georgia, Kentucky, Mississippi, North Carolina, South Carolina, Tennessee and Tribal Nations)

Date of Government Version: 05/28/2021	Source: EPA Region 4
Date Data Arrived at EDR: 06/22/2021	Telephone: 404-562-9424
Date Made Active in Reports: 09/20/2021	Last EDR Contact: 04/21/2022
Number of Days to Update: 90	Next Scheduled EDR Contact: 08/01/2022
	Data Release Frequency: Varies

GOVERNMENT RECORDS SEARCHED / DATA CURRENCY TRACKING

TANKS: Storage Tank Facility Listing

This database contains records of facilities that are or have been regulated under Bulk Storage Program. Tank information for these facilities may not be releasable by the state agency.

Date of Government Version: 12/16/2021	Source: Department of Environmental Conservation
Date Data Arrived at EDR: 12/16/2021	Telephone: 518-402-9543
Date Made Active in Reports: 03/01/2022	Last EDR Contact: 03/22/2022
Number of Days to Update: 75	Next Scheduled EDR Contact: 07/04/2022
	Data Release Frequency: Quarterly

State and tribal institutional control / engineering control registries

ENV RES DECL: Environmental Restrictive Declarations

The Environmental Restrictive Declarations (ERD) listed were recorded in connection with a zoning action against the noted Tax Blocks and Tax Lots, or portion thereof, and are available in the property records on file at the Office of the City Register for Bronx, Kings, New York and Queens counties or at the Richmond County Clerk's office. They contain environmental requirements with respect to hazardous materials, air quality and/or noise in accordance with Section 11-15 of this Resolution.

Date of Government Version: 11/23/2021	Source: New York City Department of City Planning
Date Data Arrived at EDR: 12/15/2021	Telephone: 212-720-3300
Date Made Active in Reports: 03/01/2022	Last EDR Contact: 03/15/2022
Number of Days to Update: 76	Next Scheduled EDR Contact: 06/27/2022
	Data Release Frequency: Varies

RES DECL: Restrictive Declarations Listing

A restrictive declaration is a covenant running with the land which binds the present and future owners of the property. As a condition of certain special permits, the City Planning Commission may require an applicant to sign and record a restrictive declaration that places specified conditions on the future use and development of the property. Certain restrictive declarations are indicated by a D on zoning maps.

Date of Government Version: 11/23/2021	Source: NYC Department of City Planning
Date Data Arrived at EDR: 12/13/2021	Telephone: 212-720-3401
Date Made Active in Reports: 03/02/2022	Last EDR Contact: 03/16/2022
Number of Days to Update: 79	Next Scheduled EDR Contact: 06/27/2022
	Data Release Frequency: Varies

ENG CONTROLS: Registry of Engineering Controls

Environmental Remediation sites that have engineering controls in place.

Date of Government Version: 02/08/2022	Source: Department of Environmental Conservation
Date Data Arrived at EDR: 02/08/2022	Telephone: 518-402-9553
Date Made Active in Reports: 05/06/2022	Last EDR Contact: 05/11/2022
Number of Days to Update: 87	Next Scheduled EDR Contact: 08/22/2022
	Data Release Frequency: Quarterly

INST CONTROL: Registry of Institutional Controls

Environmental Remediation sites that have institutional controls in place.

Date of Government Version: 02/08/2022	Source: Department of Environmental Conservation
Date Data Arrived at EDR: 02/08/2022	Telephone: 518-402-9553
Date Made Active in Reports: 05/06/2022	Last EDR Contact: 05/11/2022
Number of Days to Update: 87	Next Scheduled EDR Contact: 08/22/2022
	Data Release Frequency: Quarterly

Lists of state and tribal voluntary cleanup sites

VCP: Voluntary Cleanup Agreements

New York established its Voluntary Cleanup Program (VCP) to address the environmental, legal and financial barriers that often hinder the redevelopment and reuse of contaminated properties. The Voluntary Cleanup Program was developed to enhance private sector cleanup of brownfields by enabling parties to remediate sites using private rather than public funds and to reduce the development pressures on "greenfield" sites.

GOVERNMENT RECORDS SEARCHED / DATA CURRENCY TRACKING

Date of Government Version: 02/08/2022
Date Data Arrived at EDR: 02/08/2022
Date Made Active in Reports: 05/06/2022
Number of Days to Update: 87

Source: Department of Environmental Conservation
Telephone: 518-402-9711
Last EDR Contact: 05/11/2022
Next Scheduled EDR Contact: 08/22/2022
Data Release Frequency: Semi-Annually

INDIAN VCP R1: Voluntary Cleanup Priority Listing

A listing of voluntary cleanup priority sites located on Indian Land located in Region 1.

Date of Government Version: 07/27/2015
Date Data Arrived at EDR: 09/29/2015
Date Made Active in Reports: 02/18/2016
Number of Days to Update: 142

Source: EPA, Region 1
Telephone: 617-918-1102
Last EDR Contact: 03/16/2022
Next Scheduled EDR Contact: 07/04/2022
Data Release Frequency: Varies

INDIAN VCP R7: Voluntary Cleanup Priority Listing

A listing of voluntary cleanup priority sites located on Indian Land located in Region 7.

Date of Government Version: 03/20/2008
Date Data Arrived at EDR: 04/22/2008
Date Made Active in Reports: 05/19/2008
Number of Days to Update: 27

Source: EPA, Region 7
Telephone: 913-551-7365
Last EDR Contact: 07/08/2021
Next Scheduled EDR Contact: 07/20/2009
Data Release Frequency: Varies

VCP NYC: Voluntary Cleanup Program Listing NYC

New York City voluntary cleanup program sites.

Date of Government Version: 03/07/2022
Date Data Arrived at EDR: 03/09/2022
Date Made Active in Reports: 06/03/2022
Number of Days to Update: 86

Source: New York City Office of Environmental Protection
Telephone: 212-788-8841
Last EDR Contact: 06/07/2022
Next Scheduled EDR Contact: 09/19/2022
Data Release Frequency: Varies

Lists of state and tribal brownfield sites

BROWNFIELDS: Brownfields Site List

A Brownfield is any real property where redevelopment or re-use may be complicated by the presence or potential presence of a hazardous waste, petroleum, pollutant, or contaminant.

Date of Government Version: 02/08/2022
Date Data Arrived at EDR: 02/08/2022
Date Made Active in Reports: 05/06/2022
Number of Days to Update: 87

Source: Department of Environmental Conservation
Telephone: 518-402-9764
Last EDR Contact: 05/11/2022
Next Scheduled EDR Contact: 08/22/2022
Data Release Frequency: Semi-Annually

ERP: Environmental Restoration Program Listing

In an effort to spur the cleanup and redevelopment of brownfields, New Yorkers approved a \$200 million Environmental Restoration or Brownfields Fund as part of the \$1.75 billion Clean Water/Clean Air Bond Act of 1996 (1996 Bond Act). Enhancements to the program were enacted on October 7, 2003. Under the Environmental Restoration Program, the State provides grants to municipalities to reimburse up to 90 percent of on-site eligible costs and 100% of off-site eligible costs for site investigation and remediation activities. Once remediated, the property may then be reused for commercial, industrial, residential or public use.

Date of Government Version: 02/08/2022
Date Data Arrived at EDR: 02/08/2022
Date Made Active in Reports: 05/06/2022
Number of Days to Update: 87

Source: Department of Environmental Conservation
Telephone: 518-402-9622
Last EDR Contact: 05/11/2022
Next Scheduled EDR Contact: 08/22/2022
Data Release Frequency: Quarterly

GOVERNMENT RECORDS SEARCHED / DATA CURRENCY TRACKING

ADDITIONAL ENVIRONMENTAL RECORDS

Local Brownfield lists

US BROWNFIELDS: A Listing of Brownfields Sites

Brownfields are real property, the expansion, redevelopment, or reuse of which may be complicated by the presence or potential presence of a hazardous substance, pollutant, or contaminant. Cleaning up and reinvesting in these properties takes development pressures off of undeveloped, open land, and both improves and protects the environment. Assessment, Cleanup and Redevelopment Exchange System (ACRES) stores information reported by EPA Brownfields grant recipients on brownfields properties assessed or cleaned up with grant funding as well as information on Targeted Brownfields Assessments performed by EPA Regions. A listing of ACRES Brownfield sites is obtained from Cleanups in My Community. Cleanups in My Community provides information on Brownfields properties for which information is reported back to EPA, as well as areas served by Brownfields grant programs.

Date of Government Version: 02/23/2022	Source: Environmental Protection Agency
Date Data Arrived at EDR: 03/10/2022	Telephone: 202-566-2777
Date Made Active in Reports: 03/10/2022	Last EDR Contact: 03/15/2022
Number of Days to Update: 0	Next Scheduled EDR Contact: 06/27/2022
	Data Release Frequency: Semi-Annually

Local Lists of Landfill / Solid Waste Disposal Sites

SWTIRE: Registered Waste Tire Storage & Facility List

A listing of facilities registered to accept waste tires.

Date of Government Version: 02/27/2018	Source: Department of Environmental Conservation
Date Data Arrived at EDR: 04/06/2018	Telephone: 518-402-8694
Date Made Active in Reports: 06/08/2018	Last EDR Contact: 06/03/2022
Number of Days to Update: 63	Next Scheduled EDR Contact: 09/19/2022
	Data Release Frequency: No Update Planned

SWRCY: Registered Recycling Facility List

A listing of recycling facilities.

Date of Government Version: 12/21/2021	Source: Department of Environmental Conservation
Date Data Arrived at EDR: 12/27/2021	Telephone: 518-402-8678
Date Made Active in Reports: 03/22/2022	Last EDR Contact: 03/29/2022
Number of Days to Update: 85	Next Scheduled EDR Contact: 07/11/2022
	Data Release Frequency: Quarterly

INDIAN ODI: Report on the Status of Open Dumps on Indian Lands

Location of open dumps on Indian land.

Date of Government Version: 12/31/1998	Source: Environmental Protection Agency
Date Data Arrived at EDR: 12/03/2007	Telephone: 703-308-8245
Date Made Active in Reports: 01/24/2008	Last EDR Contact: 04/21/2022
Number of Days to Update: 52	Next Scheduled EDR Contact: 08/08/2022
	Data Release Frequency: Varies

ODI: Open Dump Inventory

An open dump is defined as a disposal facility that does not comply with one or more of the Part 257 or Part 258 Subtitle D Criteria.

Date of Government Version: 06/30/1985	Source: Environmental Protection Agency
Date Data Arrived at EDR: 08/09/2004	Telephone: 800-424-9346
Date Made Active in Reports: 09/17/2004	Last EDR Contact: 06/09/2004
Number of Days to Update: 39	Next Scheduled EDR Contact: N/A
	Data Release Frequency: No Update Planned

DEBRIS REGION 9: Torres Martinez Reservation Illegal Dump Site Locations

A listing of illegal dump sites location on the Torres Martinez Indian Reservation located in eastern Riverside County and northern Imperial County, California.

GOVERNMENT RECORDS SEARCHED / DATA CURRENCY TRACKING

Date of Government Version: 01/12/2009
Date Data Arrived at EDR: 05/07/2009
Date Made Active in Reports: 09/21/2009
Number of Days to Update: 137

Source: EPA, Region 9
Telephone: 415-947-4219
Last EDR Contact: 04/14/2022
Next Scheduled EDR Contact: 08/01/2022
Data Release Frequency: No Update Planned

IHS OPEN DUMPS: Open Dumps on Indian Land

A listing of all open dumps located on Indian Land in the United States.

Date of Government Version: 04/01/2014
Date Data Arrived at EDR: 08/06/2014
Date Made Active in Reports: 01/29/2015
Number of Days to Update: 176

Source: Department of Health & Human Services, Indian Health Service
Telephone: 301-443-1452
Last EDR Contact: 04/28/2022
Next Scheduled EDR Contact: 08/08/2022
Data Release Frequency: Varies

Local Lists of Hazardous waste / Contaminated Sites

US HIST CDL: National Clandestine Laboratory Register

A listing of clandestine drug lab locations that have been removed from the DEAs National Clandestine Laboratory Register.

Date of Government Version: 02/22/2022
Date Data Arrived at EDR: 02/23/2022
Date Made Active in Reports: 05/10/2022
Number of Days to Update: 76

Source: Drug Enforcement Administration
Telephone: 202-307-1000
Last EDR Contact: 05/24/2022
Next Scheduled EDR Contact: 09/05/2022
Data Release Frequency: No Update Planned

DEL SHWS: Delisted Registry Sites

A database listing of sites delisted from the Registry of Inactive Hazardous Waste Disposal Sites.

Date of Government Version: 02/08/2022
Date Data Arrived at EDR: 02/08/2022
Date Made Active in Reports: 05/06/2022
Number of Days to Update: 87

Source: Department of Environmental Conservation
Telephone: 518-402-9622
Last EDR Contact: 05/11/2022
Next Scheduled EDR Contact: 08/22/2022
Data Release Frequency: Quarterly

US CDL: Clandestine Drug Labs

A listing of clandestine drug lab locations. The U.S. Department of Justice ("the Department") provides this web site as a public service. It contains addresses of some locations where law enforcement agencies reported they found chemicals or other items that indicated the presence of either clandestine drug laboratories or dumpsites. In most cases, the source of the entries is not the Department, and the Department has not verified the entry and does not guarantee its accuracy. Members of the public must verify the accuracy of all entries by, for example, contacting local law enforcement and local health departments.

Date of Government Version: 02/22/2022
Date Data Arrived at EDR: 02/23/2022
Date Made Active in Reports: 05/10/2022
Number of Days to Update: 76

Source: Drug Enforcement Administration
Telephone: 202-307-1000
Last EDR Contact: 05/24/2022
Next Scheduled EDR Contact: 09/05/2022
Data Release Frequency: Quarterly

PFAS 2: New York State Inactive Landfill Initiative

A solid waste site priority list of mitigation and remedial activities to address sites causing, or substantially contributing to, impairments of drinking water quality. The primary focus is inactive solid waste disposal sites, primarily landfills, and their potential impact on New York's drinking water resources from site-related contaminants, with a focus on emerging contaminants, including per- and polyfluoroalkyl substances (PFAS) and 1,4-dioxane.

Date of Government Version: 10/29/2021
Date Data Arrived at EDR: 11/19/2021
Date Made Active in Reports: 04/26/2022
Number of Days to Update: 158

Source: Department of Environmental Conservation
Telephone: 518-402-9662
Last EDR Contact: 05/16/2022
Next Scheduled EDR Contact: 08/15/2022
Data Release Frequency: Varies

GOVERNMENT RECORDS SEARCHED / DATA CURRENCY TRACKING

PFAS: PFAS Contamination Site Location Listing

DEC surveyed select businesses, fire departments, fire training centers, bulk storage facilities, airports, and Department of Defense (DoD) facilities. The responses to the survey have helped to determine if these entities used or stored materials containing PFOA/PFOS including AFFF and dispersants used in Teflon coating operations. The results of this survey will be updated periodically as additional responses are received..

Date of Government Version: 01/16/2019
Date Data Arrived at EDR: 05/08/2019
Date Made Active in Reports: 06/24/2019
Number of Days to Update: 47

Source: Department of Environmental Conservation
Telephone: 518-402-9020
Last EDR Contact: 05/16/2022
Next Scheduled EDR Contact: 08/15/2022
Data Release Frequency: Varies

Local Lists of Registered Storage Tanks

HIST UST: Historical Petroleum Bulk Storage Database

These facilities have petroleum storage capacities in excess of 1,100 gallons and less than 400,000 gallons. This database contains detailed information per site. It is no longer updated due to the sensitive nature of the information involved. See UST for more current data.

Date of Government Version: 01/01/2002
Date Data Arrived at EDR: 06/02/2006
Date Made Active in Reports: 07/20/2006
Number of Days to Update: 48

Source: Department of Environmental Conservation
Telephone: 518-402-9549
Last EDR Contact: 10/23/2006
Next Scheduled EDR Contact: 01/22/2007
Data Release Frequency: Varies

HIST AST: Historical Petroleum Bulk Storage Database

These facilities have petroleum storage capabilities in excess of 1,100 gallons and less than 400,000 gallons. This database contains detailed information per site. No longer updated due to the sensitive nature of the information involved. See AST for more current data.

Date of Government Version: 01/01/2002
Date Data Arrived at EDR: 06/02/2006
Date Made Active in Reports: 07/20/2006
Number of Days to Update: 48

Source: Department of Environmental Conservation
Telephone: 518-402-9549
Last EDR Contact: 10/23/2006
Next Scheduled EDR Contact: 01/22/2007
Data Release Frequency: No Update Planned

Local Land Records

LIENS: Spill Liens Information

Lien information from the Oil Spill Fund.

Date of Government Version: 01/31/2022
Date Data Arrived at EDR: 02/01/2022
Date Made Active in Reports: 04/26/2022
Number of Days to Update: 84

Source: Office of the State Comptroller
Telephone: 518-474-9034
Last EDR Contact: 05/02/2022
Next Scheduled EDR Contact: 08/15/2022
Data Release Frequency: Quarterly

LIENS 2: CERCLA Lien Information

A Federal CERCLA ('Superfund') lien can exist by operation of law at any site or property at which EPA has spent Superfund monies. These monies are spent to investigate and address releases and threatened releases of contamination. CERCLIS provides information as to the identity of these sites and properties.

Date of Government Version: 04/27/2022
Date Data Arrived at EDR: 05/05/2022
Date Made Active in Reports: 05/31/2022
Number of Days to Update: 26

Source: Environmental Protection Agency
Telephone: 202-564-6023
Last EDR Contact: 06/01/2022
Next Scheduled EDR Contact: 07/11/2022
Data Release Frequency: Semi-Annually

Records of Emergency Release Reports

GOVERNMENT RECORDS SEARCHED / DATA CURRENCY TRACKING

HMIRS: Hazardous Materials Information Reporting System

Hazardous Materials Incident Report System. HMIRS contains hazardous material spill incidents reported to DOT.

Date of Government Version: 12/15/2021	Source: U.S. Department of Transportation
Date Data Arrived at EDR: 12/16/2021	Telephone: 202-366-4555
Date Made Active in Reports: 03/10/2022	Last EDR Contact: 03/21/2022
Number of Days to Update: 84	Next Scheduled EDR Contact: 07/04/2022
	Data Release Frequency: Quarterly

SPILLS: Spills Information Database

Data collected on spills reported to NYSDEC as required by one or more of the following: Article 12 of the Navigation Law, 6 NYCRR Section 613.8 (from PBS regs), or 6 NYCRR Section 595.2 (from CBS regs). It includes spills active as of April 1, 1986, as well as spills occurring since this date.

Date of Government Version: 03/15/2022	Source: Department of Environmental Conservation
Date Data Arrived at EDR: 03/15/2022	Telephone: 518-402-9549
Date Made Active in Reports: 03/16/2022	Last EDR Contact: 05/11/2022
Number of Days to Update: 1	Next Scheduled EDR Contact: 08/22/2022
	Data Release Frequency: Varies

HIST SPILLS: SPILLS Database

This database contains records of chemical and petroleum spill incidents. Under State law, petroleum and hazardous chemical spills that can impact the waters of the state must be reported by the spiller (and, in some cases, by anyone who has knowledge of the spills). In 2002, the Department of Environmental Conservation stopped providing updates to its original Spills Information Database. This database includes fields that are no longer available from the NYDEC as of January 1, 2002. Current information may be found in the NY SPILLS database. Department of Environmental Conservation.

Date of Government Version: 01/01/2002	Source: Department of Environmental Conservation
Date Data Arrived at EDR: 07/08/2005	Telephone: 518-402-9549
Date Made Active in Reports: 07/14/2005	Last EDR Contact: 07/07/2005
Number of Days to Update: 6	Next Scheduled EDR Contact: N/A
	Data Release Frequency: No Update Planned

SPILLS 90: SPILLS90 data from FirstSearch

Spills 90 includes those spill and release records available exclusively from FirstSearch databases. Typically, they may include chemical, oil and/or hazardous substance spills recorded after 1990. Duplicate records that are already included in EDR incident and release records are not included in Spills 90.

Date of Government Version: 12/14/2012	Source: FirstSearch
Date Data Arrived at EDR: 01/03/2013	Telephone: N/A
Date Made Active in Reports: 02/12/2013	Last EDR Contact: 01/03/2013
Number of Days to Update: 40	Next Scheduled EDR Contact: N/A
	Data Release Frequency: No Update Planned

SPILLS 80: SPILLS80 data from FirstSearch

Spills 80 includes those spill and release records available from FirstSearch databases prior to 1990. Typically, they may include chemical, oil and/or hazardous substance spills recorded before 1990. Duplicate records that are already included in EDR incident and release records are not included in Spills 80.

Date of Government Version: 11/02/2010	Source: FirstSearch
Date Data Arrived at EDR: 01/03/2013	Telephone: N/A
Date Made Active in Reports: 03/07/2013	Last EDR Contact: 01/03/2013
Number of Days to Update: 63	Next Scheduled EDR Contact: N/A
	Data Release Frequency: No Update Planned

Other Ascertainable Records

RCRA NonGen / NLR: RCRA - Non Generators / No Longer Regulated

RCRAInfo is EPA's comprehensive information system, providing access to data supporting the Resource Conservation and Recovery Act (RCRA) of 1976 and the Hazardous and Solid Waste Amendments (HSWA) of 1984. The database includes selective information on sites which generate, transport, store, treat and/or dispose of hazardous waste as defined by the Resource Conservation and Recovery Act (RCRA). Non-Generators do not presently generate hazardous waste.

GOVERNMENT RECORDS SEARCHED / DATA CURRENCY TRACKING

Date of Government Version: 02/28/2022
Date Data Arrived at EDR: 03/02/2022
Date Made Active in Reports: 03/17/2022
Number of Days to Update: 15

Source: Environmental Protection Agency
Telephone: (212) 637-3660
Last EDR Contact: 04/06/2022
Next Scheduled EDR Contact: 07/04/2022
Data Release Frequency: Quarterly

FUDS: Formerly Used Defense Sites

The listing includes locations of Formerly Used Defense Sites properties where the US Army Corps of Engineers is actively working or will take necessary cleanup actions.

Date of Government Version: 12/01/2021
Date Data Arrived at EDR: 02/15/2022
Date Made Active in Reports: 05/10/2022
Number of Days to Update: 84

Source: U.S. Army Corps of Engineers
Telephone: 202-528-4285
Last EDR Contact: 05/17/2022
Next Scheduled EDR Contact: 08/29/2022
Data Release Frequency: Varies

DOD: Department of Defense Sites

This data set consists of federally owned or administered lands, administered by the Department of Defense, that have any area equal to or greater than 640 acres of the United States, Puerto Rico, and the U.S. Virgin Islands.

Date of Government Version: 06/07/2021
Date Data Arrived at EDR: 07/13/2021
Date Made Active in Reports: 03/09/2022
Number of Days to Update: 239

Source: USGS
Telephone: 888-275-8747
Last EDR Contact: 04/12/2022
Next Scheduled EDR Contact: 07/25/2022
Data Release Frequency: Varies

FEDLAND: Federal and Indian Lands

Federally and Indian administrated lands of the United States. Lands included are administrated by: Army Corps of Engineers, Bureau of Reclamation, National Wild and Scenic River, National Wildlife Refuge, Public Domain Land, Wilderness, Wilderness Study Area, Wildlife Management Area, Bureau of Indian Affairs, Bureau of Land Management, Department of Justice, Forest Service, Fish and Wildlife Service, National Park Service.

Date of Government Version: 04/02/2018
Date Data Arrived at EDR: 04/11/2018
Date Made Active in Reports: 11/06/2019
Number of Days to Update: 574

Source: U.S. Geological Survey
Telephone: 888-275-8747
Last EDR Contact: 04/05/2022
Next Scheduled EDR Contact: 07/18/2022
Data Release Frequency: N/A

SCRD DRYCLEANERS: State Coalition for Remediation of Drycleaners Listing

The State Coalition for Remediation of Drycleaners was established in 1998, with support from the U.S. EPA Office of Superfund Remediation and Technology Innovation. It is comprised of representatives of states with established drycleaner remediation programs. Currently the member states are Alabama, Connecticut, Florida, Illinois, Kansas, Minnesota, Missouri, North Carolina, Oregon, South Carolina, Tennessee, Texas, and Wisconsin.

Date of Government Version: 01/01/2017
Date Data Arrived at EDR: 02/03/2017
Date Made Active in Reports: 04/07/2017
Number of Days to Update: 63

Source: Environmental Protection Agency
Telephone: 615-532-8599
Last EDR Contact: 05/06/2022
Next Scheduled EDR Contact: 08/22/2022
Data Release Frequency: Varies

US FIN ASSUR: Financial Assurance Information

All owners and operators of facilities that treat, store, or dispose of hazardous waste are required to provide proof that they will have sufficient funds to pay for the clean up, closure, and post-closure care of their facilities.

Date of Government Version: 12/13/2021
Date Data Arrived at EDR: 12/17/2021
Date Made Active in Reports: 03/17/2022
Number of Days to Update: 90

Source: Environmental Protection Agency
Telephone: 202-566-1917
Last EDR Contact: 03/21/2022
Next Scheduled EDR Contact: 07/04/2022
Data Release Frequency: Quarterly

GOVERNMENT RECORDS SEARCHED / DATA CURRENCY TRACKING

EPA WATCH LIST: EPA WATCH LIST

EPA maintains a "Watch List" to facilitate dialogue between EPA, state and local environmental agencies on enforcement matters relating to facilities with alleged violations identified as either significant or high priority. Being on the Watch List does not mean that the facility has actually violated the law only that an investigation by EPA or a state or local environmental agency has led those organizations to allege that an unproven violation has in fact occurred. Being on the Watch List does not represent a higher level of concern regarding the alleged violations that were detected, but instead indicates cases requiring additional dialogue between EPA, state and local agencies - primarily because of the length of time the alleged violation has gone unaddressed or unresolved.

Date of Government Version: 08/30/2013	Source: Environmental Protection Agency
Date Data Arrived at EDR: 03/21/2014	Telephone: 617-520-3000
Date Made Active in Reports: 06/17/2014	Last EDR Contact: 04/28/2022
Number of Days to Update: 88	Next Scheduled EDR Contact: 08/15/2022
	Data Release Frequency: Quarterly

2020 COR ACTION: 2020 Corrective Action Program List

The EPA has set ambitious goals for the RCRA Corrective Action program by creating the 2020 Corrective Action Universe. This RCRA cleanup baseline includes facilities expected to need corrective action. The 2020 universe contains a wide variety of sites. Some properties are heavily contaminated while others were contaminated but have since been cleaned up. Still others have not been fully investigated yet, and may require little or no remediation. Inclusion in the 2020 Universe does not necessarily imply failure on the part of a facility to meet its RCRA obligations.

Date of Government Version: 09/30/2017	Source: Environmental Protection Agency
Date Data Arrived at EDR: 05/08/2018	Telephone: 703-308-4044
Date Made Active in Reports: 07/20/2018	Last EDR Contact: 05/06/2022
Number of Days to Update: 73	Next Scheduled EDR Contact: 08/15/2022
	Data Release Frequency: Varies

TSCA: Toxic Substances Control Act

Toxic Substances Control Act. TSCA identifies manufacturers and importers of chemical substances included on the TSCA Chemical Substance Inventory list. It includes data on the production volume of these substances by plant site.

Date of Government Version: 12/31/2016	Source: EPA
Date Data Arrived at EDR: 06/17/2020	Telephone: 202-260-5521
Date Made Active in Reports: 09/10/2020	Last EDR Contact: 03/18/2022
Number of Days to Update: 85	Next Scheduled EDR Contact: 06/27/2022
	Data Release Frequency: Every 4 Years

TRIS: Toxic Chemical Release Inventory System

Toxic Release Inventory System. TRIS identifies facilities which release toxic chemicals to the air, water and land in reportable quantities under SARA Title III Section 313.

Date of Government Version: 12/31/2018	Source: EPA
Date Data Arrived at EDR: 08/14/2020	Telephone: 202-566-0250
Date Made Active in Reports: 11/04/2020	Last EDR Contact: 05/20/2022
Number of Days to Update: 82	Next Scheduled EDR Contact: 08/29/2022
	Data Release Frequency: Annually

SSTS: Section 7 Tracking Systems

Section 7 of the Federal Insecticide, Fungicide and Rodenticide Act, as amended (92 Stat. 829) requires all registered pesticide-producing establishments to submit a report to the Environmental Protection Agency by March 1st each year. Each establishment must report the types and amounts of pesticides, active ingredients and devices being produced, and those having been produced and sold or distributed in the past year.

Date of Government Version: 01/19/2022	Source: EPA
Date Data Arrived at EDR: 01/19/2022	Telephone: 202-564-4203
Date Made Active in Reports: 04/11/2022	Last EDR Contact: 04/20/2022
Number of Days to Update: 82	Next Scheduled EDR Contact: 08/01/2022
	Data Release Frequency: Annually

GOVERNMENT RECORDS SEARCHED / DATA CURRENCY TRACKING

ROD: Records Of Decision

Record of Decision. ROD documents mandate a permanent remedy at an NPL (Superfund) site containing technical and health information to aid in the cleanup.

Date of Government Version: 04/27/2022	Source: EPA
Date Data Arrived at EDR: 05/05/2022	Telephone: 703-416-0223
Date Made Active in Reports: 05/31/2022	Last EDR Contact: 06/01/2022
Number of Days to Update: 26	Next Scheduled EDR Contact: 09/12/2022
	Data Release Frequency: Annually

RMP: Risk Management Plans

When Congress passed the Clean Air Act Amendments of 1990, it required EPA to publish regulations and guidance for chemical accident prevention at facilities using extremely hazardous substances. The Risk Management Program Rule (RMP Rule) was written to implement Section 112(r) of these amendments. The rule, which built upon existing industry codes and standards, requires companies of all sizes that use certain flammable and toxic substances to develop a Risk Management Program, which includes a(n): Hazard assessment that details the potential effects of an accidental release, an accident history of the last five years, and an evaluation of worst-case and alternative accidental releases; Prevention program that includes safety precautions and maintenance, monitoring, and employee training measures; and Emergency response program that spells out emergency health care, employee training measures and procedures for informing the public and response agencies (e.g the fire department) should an accident occur.

Date of Government Version: 04/27/2022	Source: Environmental Protection Agency
Date Data Arrived at EDR: 05/04/2022	Telephone: 202-564-8600
Date Made Active in Reports: 05/10/2022	Last EDR Contact: 04/18/2022
Number of Days to Update: 6	Next Scheduled EDR Contact: 08/01/2022
	Data Release Frequency: Varies

RAATS: RCRA Administrative Action Tracking System

RCRA Administration Action Tracking System. RAATS contains records based on enforcement actions issued under RCRA pertaining to major violators and includes administrative and civil actions brought by the EPA. For administration actions after September 30, 1995, data entry in the RAATS database was discontinued. EPA will retain a copy of the database for historical records. It was necessary to terminate RAATS because a decrease in agency resources made it impossible to continue to update the information contained in the database.

Date of Government Version: 04/17/1995	Source: EPA
Date Data Arrived at EDR: 07/03/1995	Telephone: 202-564-4104
Date Made Active in Reports: 08/07/1995	Last EDR Contact: 06/02/2008
Number of Days to Update: 35	Next Scheduled EDR Contact: 09/01/2008
	Data Release Frequency: No Update Planned

PRP: Potentially Responsible Parties

A listing of verified Potentially Responsible Parties

Date of Government Version: 01/25/2022	Source: EPA
Date Data Arrived at EDR: 02/03/2022	Telephone: 202-564-6023
Date Made Active in Reports: 02/25/2022	Last EDR Contact: 06/01/2022
Number of Days to Update: 22	Next Scheduled EDR Contact: 08/15/2022
	Data Release Frequency: Quarterly

PADS: PCB Activity Database System

PCB Activity Database. PADS Identifies generators, transporters, commercial storers and/or brokers and disposers of PCB's who are required to notify the EPA of such activities.

Date of Government Version: 01/20/2022	Source: EPA
Date Data Arrived at EDR: 01/20/2022	Telephone: 202-566-0500
Date Made Active in Reports: 03/25/2022	Last EDR Contact: 04/08/2022
Number of Days to Update: 64	Next Scheduled EDR Contact: 07/18/2022
	Data Release Frequency: Annually

GOVERNMENT RECORDS SEARCHED / DATA CURRENCY TRACKING

ICIS: Integrated Compliance Information System

The Integrated Compliance Information System (ICIS) supports the information needs of the national enforcement and compliance program as well as the unique needs of the National Pollutant Discharge Elimination System (NPDES) program.

Date of Government Version: 11/18/2016	Source: Environmental Protection Agency
Date Data Arrived at EDR: 11/23/2016	Telephone: 202-564-2501
Date Made Active in Reports: 02/10/2017	Last EDR Contact: 03/31/2022
Number of Days to Update: 79	Next Scheduled EDR Contact: 07/18/2022
	Data Release Frequency: Quarterly

FTTS: FIFRA/ TSCA Tracking System - FIFRA (Federal Insecticide, Fungicide, & Rodenticide Act)/TSCA (Toxic Substances Control Act)
FTTS tracks administrative cases and pesticide enforcement actions and compliance activities related to FIFRA, TSCA and EPCRA (Emergency Planning and Community Right-to-Know Act). To maintain currency, EDR contacts the Agency on a quarterly basis.

Date of Government Version: 04/09/2009	Source: EPA/Office of Prevention, Pesticides and Toxic Substances
Date Data Arrived at EDR: 04/16/2009	Telephone: 202-566-1667
Date Made Active in Reports: 05/11/2009	Last EDR Contact: 08/18/2017
Number of Days to Update: 25	Next Scheduled EDR Contact: 12/04/2017
	Data Release Frequency: No Update Planned

FTTS INSP: FIFRA/ TSCA Tracking System - FIFRA (Federal Insecticide, Fungicide, & Rodenticide Act)/TSCA (Toxic Substances Control Act)
A listing of FIFRA/TSCA Tracking System (FTTS) inspections and enforcements.

Date of Government Version: 04/09/2009	Source: EPA
Date Data Arrived at EDR: 04/16/2009	Telephone: 202-566-1667
Date Made Active in Reports: 05/11/2009	Last EDR Contact: 08/18/2017
Number of Days to Update: 25	Next Scheduled EDR Contact: 12/04/2017
	Data Release Frequency: No Update Planned

MLTS: Material Licensing Tracking System

MLTS is maintained by the Nuclear Regulatory Commission and contains a list of approximately 8,100 sites which possess or use radioactive materials and which are subject to NRC licensing requirements. To maintain currency, EDR contacts the Agency on a quarterly basis.

Date of Government Version: 07/29/2021	Source: Nuclear Regulatory Commission
Date Data Arrived at EDR: 08/24/2021	Telephone: 301-415-7169
Date Made Active in Reports: 11/19/2021	Last EDR Contact: 04/18/2022
Number of Days to Update: 87	Next Scheduled EDR Contact: 08/01/2022
	Data Release Frequency: Quarterly

COAL ASH DOE: Steam-Electric Plant Operation Data

A listing of power plants that store ash in surface ponds.

Date of Government Version: 12/31/2020	Source: Department of Energy
Date Data Arrived at EDR: 11/30/2021	Telephone: 202-586-8719
Date Made Active in Reports: 02/22/2022	Last EDR Contact: 06/02/2022
Number of Days to Update: 84	Next Scheduled EDR Contact: 09/12/2022
	Data Release Frequency: Varies

COAL ASH EPA: Coal Combustion Residues Surface Impoundments List

A listing of coal combustion residues surface impoundments with high hazard potential ratings.

Date of Government Version: 01/12/2017	Source: Environmental Protection Agency
Date Data Arrived at EDR: 03/05/2019	Telephone: N/A
Date Made Active in Reports: 11/11/2019	Last EDR Contact: 05/25/2022
Number of Days to Update: 251	Next Scheduled EDR Contact: 09/12/2022
	Data Release Frequency: Varies

GOVERNMENT RECORDS SEARCHED / DATA CURRENCY TRACKING

PCB TRANSFORMER: PCB Transformer Registration Database

The database of PCB transformer registrations that includes all PCB registration submittals.

Date of Government Version: 09/13/2019	Source: Environmental Protection Agency
Date Data Arrived at EDR: 11/06/2019	Telephone: 202-566-0517
Date Made Active in Reports: 02/10/2020	Last EDR Contact: 05/06/2022
Number of Days to Update: 96	Next Scheduled EDR Contact: 08/15/2022
	Data Release Frequency: Varies

RADINFO: Radiation Information Database

The Radiation Information Database (RADINFO) contains information about facilities that are regulated by U.S. Environmental Protection Agency (EPA) regulations for radiation and radioactivity.

Date of Government Version: 07/01/2019	Source: Environmental Protection Agency
Date Data Arrived at EDR: 07/01/2019	Telephone: 202-343-9775
Date Made Active in Reports: 09/23/2019	Last EDR Contact: 03/28/2022
Number of Days to Update: 84	Next Scheduled EDR Contact: 07/11/2022
	Data Release Frequency: Quarterly

HIST FTTS: FIFRA/TSCA Tracking System Administrative Case Listing

A complete administrative case listing from the FIFRA/TSCA Tracking System (FTTS) for all ten EPA regions. The information was obtained from the National Compliance Database (NCDB). NCDB supports the implementation of FIFRA (Federal Insecticide, Fungicide, and Rodenticide Act) and TSCA (Toxic Substances Control Act). Some EPA regions are now closing out records. Because of that, and the fact that some EPA regions are not providing EPA Headquarters with updated records, it was decided to create a HIST FTTS database. It included records that may not be included in the newer FTTS database updates. This database is no longer updated.

Date of Government Version: 10/19/2006	Source: Environmental Protection Agency
Date Data Arrived at EDR: 03/01/2007	Telephone: 202-564-2501
Date Made Active in Reports: 04/10/2007	Last EDR Contact: 12/17/2007
Number of Days to Update: 40	Next Scheduled EDR Contact: 03/17/2008
	Data Release Frequency: No Update Planned

HIST FTTS INSP: FIFRA/TSCA Tracking System Inspection & Enforcement Case Listing

A complete inspection and enforcement case listing from the FIFRA/TSCA Tracking System (FTTS) for all ten EPA regions. The information was obtained from the National Compliance Database (NCDB). NCDB supports the implementation of FIFRA (Federal Insecticide, Fungicide, and Rodenticide Act) and TSCA (Toxic Substances Control Act). Some EPA regions are now closing out records. Because of that, and the fact that some EPA regions are not providing EPA Headquarters with updated records, it was decided to create a HIST FTTS database. It included records that may not be included in the newer FTTS database updates. This database is no longer updated.

Date of Government Version: 10/19/2006	Source: Environmental Protection Agency
Date Data Arrived at EDR: 03/01/2007	Telephone: 202-564-2501
Date Made Active in Reports: 04/10/2007	Last EDR Contact: 12/17/2008
Number of Days to Update: 40	Next Scheduled EDR Contact: 03/17/2008
	Data Release Frequency: No Update Planned

DOT OPS: Incident and Accident Data

Department of Transportation, Office of Pipeline Safety Incident and Accident data.

Date of Government Version: 01/02/2020	Source: Department of Transportation, Office of Pipeline Safety
Date Data Arrived at EDR: 01/28/2020	Telephone: 202-366-4595
Date Made Active in Reports: 04/17/2020	Last EDR Contact: 04/26/2022
Number of Days to Update: 80	Next Scheduled EDR Contact: 08/08/2022
	Data Release Frequency: Quarterly

CONSENT: Superfund (CERCLA) Consent Decrees

Major legal settlements that establish responsibility and standards for cleanup at NPL (Superfund) sites. Released periodically by United States District Courts after settlement by parties to litigation matters.

GOVERNMENT RECORDS SEARCHED / DATA CURRENCY TRACKING

Date of Government Version: 12/31/2021
Date Data Arrived at EDR: 01/14/2022
Date Made Active in Reports: 03/25/2022
Number of Days to Update: 70

Source: Department of Justice, Consent Decree Library
Telephone: Varies
Last EDR Contact: 04/04/2022
Next Scheduled EDR Contact: 07/18/2022
Data Release Frequency: Varies

BRS: Biennial Reporting System

The Biennial Reporting System is a national system administered by the EPA that collects data on the generation and management of hazardous waste. BRS captures detailed data from two groups: Large Quantity Generators (LQG) and Treatment, Storage, and Disposal Facilities.

Date of Government Version: 12/31/2019
Date Data Arrived at EDR: 03/02/2022
Date Made Active in Reports: 03/25/2022
Number of Days to Update: 23

Source: EPA/NTIS
Telephone: 800-424-9346
Last EDR Contact: 03/02/2022
Next Scheduled EDR Contact: 07/04/2022
Data Release Frequency: Biennially

INDIAN RESERV: Indian Reservations

This map layer portrays Indian administered lands of the United States that have any area equal to or greater than 640 acres.

Date of Government Version: 12/31/2014
Date Data Arrived at EDR: 07/14/2015
Date Made Active in Reports: 01/10/2017
Number of Days to Update: 546

Source: USGS
Telephone: 202-208-3710
Last EDR Contact: 04/05/2022
Next Scheduled EDR Contact: 07/18/2022
Data Release Frequency: Semi-Annually

FUSRAP: Formerly Utilized Sites Remedial Action Program

DOE established the Formerly Utilized Sites Remedial Action Program (FUSRAP) in 1974 to remediate sites where radioactive contamination remained from Manhattan Project and early U.S. Atomic Energy Commission (AEC) operations.

Date of Government Version: 07/26/2021
Date Data Arrived at EDR: 07/27/2021
Date Made Active in Reports: 10/22/2021
Number of Days to Update: 87

Source: Department of Energy
Telephone: 202-586-3559
Last EDR Contact: 04/28/2022
Next Scheduled EDR Contact: 08/15/2022
Data Release Frequency: Varies

UMTRA: Uranium Mill Tailings Sites

Uranium ore was mined by private companies for federal government use in national defense programs. When the mills shut down, large piles of the sand-like material (mill tailings) remain after uranium has been extracted from the ore. Levels of human exposure to radioactive materials from the piles are low; however, in some cases tailings were used as construction materials before the potential health hazards of the tailings were recognized.

Date of Government Version: 08/30/2019
Date Data Arrived at EDR: 11/15/2019
Date Made Active in Reports: 01/28/2020
Number of Days to Update: 74

Source: Department of Energy
Telephone: 505-845-0011
Last EDR Contact: 05/16/2022
Next Scheduled EDR Contact: 08/29/2022
Data Release Frequency: Varies

LEAD SMELTER 1: Lead Smelter Sites

A listing of former lead smelter site locations.

Date of Government Version: 04/27/2022
Date Data Arrived at EDR: 05/05/2022
Date Made Active in Reports: 05/31/2022
Number of Days to Update: 26

Source: Environmental Protection Agency
Telephone: 703-603-8787
Last EDR Contact: 09/01/2022
Next Scheduled EDR Contact: 07/11/2022
Data Release Frequency: Varies

LEAD SMELTER 2: Lead Smelter Sites

A list of several hundred sites in the U.S. where secondary lead smelting was done from 1931 and 1964. These sites may pose a threat to public health through ingestion or inhalation of contaminated soil or dust

GOVERNMENT RECORDS SEARCHED / DATA CURRENCY TRACKING

Date of Government Version: 04/05/2001
Date Data Arrived at EDR: 10/27/2010
Date Made Active in Reports: 12/02/2010
Number of Days to Update: 36

Source: American Journal of Public Health
Telephone: 703-305-6451
Last EDR Contact: 12/02/2009
Next Scheduled EDR Contact: N/A
Data Release Frequency: No Update Planned

US AIRS (AFS): Aerometric Information Retrieval System Facility Subsystem (AFS)

The database is a sub-system of Aerometric Information Retrieval System (AIRS). AFS contains compliance data on air pollution point sources regulated by the U.S. EPA and/or state and local air regulatory agencies. This information comes from source reports by various stationary sources of air pollution, such as electric power plants, steel mills, factories, and universities, and provides information about the air pollutants they produce. Action, air program, air program pollutant, and general level plant data. It is used to track emissions and compliance data from industrial plants.

Date of Government Version: 10/12/2016
Date Data Arrived at EDR: 10/26/2016
Date Made Active in Reports: 02/03/2017
Number of Days to Update: 100

Source: EPA
Telephone: 202-564-2496
Last EDR Contact: 09/26/2017
Next Scheduled EDR Contact: 01/08/2018
Data Release Frequency: Annually

US AIRS MINOR: Air Facility System Data

A listing of minor source facilities.

Date of Government Version: 10/12/2016
Date Data Arrived at EDR: 10/26/2016
Date Made Active in Reports: 02/03/2017
Number of Days to Update: 100

Source: EPA
Telephone: 202-564-2496
Last EDR Contact: 09/26/2017
Next Scheduled EDR Contact: 01/08/2018
Data Release Frequency: Annually

MINES VIOLATIONS: MSHA Violation Assessment Data

Mines violation and assessment information. Department of Labor, Mine Safety & Health Administration.

Date of Government Version: 03/21/2022
Date Data Arrived at EDR: 03/22/2022
Date Made Active in Reports: 03/25/2022
Number of Days to Update: 3

Source: DOL, Mine Safety & Health Admi
Telephone: 202-693-9424
Last EDR Contact: 05/26/2022
Next Scheduled EDR Contact: 09/12/2022
Data Release Frequency: Quarterly

US MINES: Mines Master Index File

Contains all mine identification numbers issued for mines active or opened since 1971. The data also includes violation information.

Date of Government Version: 02/01/2022
Date Data Arrived at EDR: 02/23/2022
Date Made Active in Reports: 05/24/2022
Number of Days to Update: 90

Source: Department of Labor, Mine Safety and Health Administration
Telephone: 303-231-5959
Last EDR Contact: 05/25/2022
Next Scheduled EDR Contact: 09/05/2022
Data Release Frequency: Semi-Annually

US MINES 2: Ferrous and Nonferrous Metal Mines Database Listing

This map layer includes ferrous (ferrous metal mines are facilities that extract ferrous metals, such as iron ore or molybdenum) and nonferrous (Nonferrous metal mines are facilities that extract nonferrous metals, such as gold, silver, copper, zinc, and lead) metal mines in the United States.

Date of Government Version: 05/06/2020
Date Data Arrived at EDR: 05/27/2020
Date Made Active in Reports: 08/13/2020
Number of Days to Update: 78

Source: USGS
Telephone: 703-648-7709
Last EDR Contact: 05/27/2022
Next Scheduled EDR Contact: 09/05/2022
Data Release Frequency: Varies

GOVERNMENT RECORDS SEARCHED / DATA CURRENCY TRACKING

US MINES 3: Active Mines & Mineral Plants Database Listing

Active Mines and Mineral Processing Plant operations for commodities monitored by the Minerals Information Team of the USGS.

Date of Government Version: 04/14/2011	Source: USGS
Date Data Arrived at EDR: 06/08/2011	Telephone: 703-648-7709
Date Made Active in Reports: 09/13/2011	Last EDR Contact: 05/27/2022
Number of Days to Update: 97	Next Scheduled EDR Contact: 09/05/2022
	Data Release Frequency: Varies

ABANDONED MINES: Abandoned Mines

An inventory of land and water impacted by past mining (primarily coal mining) is maintained by OSMRE to provide information needed to implement the Surface Mining Control and Reclamation Act of 1977 (SMCRA). The inventory contains information on the location, type, and extent of AML impacts, as well as, information on the cost associated with the reclamation of those problems. The inventory is based upon field surveys by State, Tribal, and OSMRE program officials. It is dynamic to the extent that it is modified as new problems are identified and existing problems are reclaimed.

Date of Government Version: 12/14/2021	Source: Department of Interior
Date Data Arrived at EDR: 12/15/2021	Telephone: 202-208-2609
Date Made Active in Reports: 03/10/2022	Last EDR Contact: 06/02/2022
Number of Days to Update: 85	Next Scheduled EDR Contact: 09/19/2022
	Data Release Frequency: Quarterly

FINDS: Facility Index System/Facility Registry System

Facility Index System. FINDS contains both facility information and 'pointers' to other sources that contain more detail. EDR includes the following FINDS databases in this report: PCS (Permit Compliance System), AIRS (Aerometric Information Retrieval System), DOCKET (Enforcement Docket used to manage and track information on civil judicial enforcement cases for all environmental statutes), FURS (Federal Underground Injection Control), C-DOCKET (Criminal Docket System used to track criminal enforcement actions for all environmental statutes), FFIS (Federal Facilities Information System), STATE (State Environmental Laws and Statutes), and PADS (PCB Activity Data System).

Date of Government Version: 05/13/2022	Source: EPA
Date Data Arrived at EDR: 05/18/2022	Telephone: (212) 637-3000
Date Made Active in Reports: 05/31/2022	Last EDR Contact: 05/18/2022
Number of Days to Update: 13	Next Scheduled EDR Contact: 09/12/2022
	Data Release Frequency: Quarterly

ECHO: Enforcement & Compliance History Information

ECHO provides integrated compliance and enforcement information for about 800,000 regulated facilities nationwide.

Date of Government Version: 01/01/2022	Source: Environmental Protection Agency
Date Data Arrived at EDR: 01/04/2022	Telephone: 202-564-2280
Date Made Active in Reports: 01/10/2022	Last EDR Contact: 04/05/2022
Number of Days to Update: 6	Next Scheduled EDR Contact: 07/18/2022
	Data Release Frequency: Quarterly

UXO: Unexploded Ordnance Sites

A listing of unexploded ordnance site locations

Date of Government Version: 12/31/2020	Source: Department of Defense
Date Data Arrived at EDR: 01/11/2022	Telephone: 703-704-1564
Date Made Active in Reports: 02/14/2022	Last EDR Contact: 04/12/2022
Number of Days to Update: 34	Next Scheduled EDR Contact: 07/25/2022
	Data Release Frequency: Varies

DOCKET HWC: Hazardous Waste Compliance Docket Listing

A complete list of the Federal Agency Hazardous Waste Compliance Docket Facilities.

GOVERNMENT RECORDS SEARCHED / DATA CURRENCY TRACKING

Date of Government Version: 05/06/2021
Date Data Arrived at EDR: 05/21/2021
Date Made Active in Reports: 08/11/2021
Number of Days to Update: 82

Source: Environmental Protection Agency
Telephone: 202-564-0527
Last EDR Contact: 05/19/2022
Next Scheduled EDR Contact: 09/05/2022
Data Release Frequency: Varies

FUELS PROGRAM: EPA Fuels Program Registered Listing

This listing includes facilities that are registered under the Part 80 (Code of Federal Regulations) EPA Fuels Programs. All companies now are required to submit new and updated registrations.

Date of Government Version: 02/17/2022
Date Data Arrived at EDR: 02/17/2022
Date Made Active in Reports: 05/10/2022
Number of Days to Update: 82

Source: EPA
Telephone: 800-385-6164
Last EDR Contact: 05/17/2022
Next Scheduled EDR Contact: 08/29/2022
Data Release Frequency: Quarterly

AIRS: Air Emissions Data

Point source emissions inventory data.

Date of Government Version: 01/31/2022
Date Data Arrived at EDR: 02/01/2022
Date Made Active in Reports: 02/10/2022
Number of Days to Update: 9

Source: Department of Environmental Conservation
Telephone: 518-402-8452
Last EDR Contact: 04/18/2022
Next Scheduled EDR Contact: 08/01/2022
Data Release Frequency: Annually

COAL ASH: Coal Ash Disposal Site Listing

A listing of coal ash disposal site locations.

Date of Government Version: 12/21/2021
Date Data Arrived at EDR: 12/27/2021
Date Made Active in Reports: 03/16/2022
Number of Days to Update: 79

Source: Department of Environmental Conservation
Telephone: 518-402-8660
Last EDR Contact: 03/28/2022
Next Scheduled EDR Contact: 07/11/2022
Data Release Frequency: Quarterly

DRYCLEANERS: Registered Drycleaners

A listing of all registered drycleaning facilities.

Date of Government Version: 03/07/2022
Date Data Arrived at EDR: 03/10/2022
Date Made Active in Reports: 06/03/2022
Number of Days to Update: 85

Source: Department of Environmental Conservation
Telephone: 518-402-8403
Last EDR Contact: 06/03/2022
Next Scheduled EDR Contact: 09/19/2022
Data Release Frequency: Annually

E DESIGNATION: E DESIGNATION SITE LISTING

The (E (Environmental)) designation would ensure that sampling and remediation take place on the subject properties, and would avoid any significant impacts related to hazardous materials at these locations. The (E) designations would require that the fee owner of the sites conduct a testing and sampling protocol, and remediation where appropriate, to the satisfaction of the NYCDEP before the issuance of a building permit by the Department of Buildings pursuant to the provisions of Section 11-15 of the Zoning Resolution (Environmental Requirements). The (E) designations also include a mandatory construction-related health and safety plan which must be approved by NYCDEP.

Date of Government Version: 12/13/2021
Date Data Arrived at EDR: 12/17/2021
Date Made Active in Reports: 12/30/2021
Number of Days to Update: 13

Source: New York City Department of City Planning
Telephone: 718-595-6658
Last EDR Contact: 03/15/2022
Next Scheduled EDR Contact: 06/27/2022
Data Release Frequency: Semi-Annually

Financial Assurance 1: Financial Assurance Information Listing

Financial assurance information.

GOVERNMENT RECORDS SEARCHED / DATA CURRENCY TRACKING

Date of Government Version: 12/21/2021
Date Data Arrived at EDR: 12/22/2021
Date Made Active in Reports: 03/16/2022
Number of Days to Update: 84

Source: Department of Environmental Conservation
Telephone: 518-402-8660
Last EDR Contact: 03/28/2022
Next Scheduled EDR Contact: 07/11/2022
Data Release Frequency: Quarterly

Financial Assurance 2: Financial Assurance Information Listing

A listing of financial assurance information for hazardous waste facilities. Financial assurance is intended to ensure that resources are available to pay for the cost of closure, post-closure care, and corrective measures if the owner or operator of a regulated facility is unable or unwilling to pay.

Date of Government Version: 06/11/2020
Date Data Arrived at EDR: 06/16/2020
Date Made Active in Reports: 09/02/2020
Number of Days to Update: 78

Source: Department of Environmental Conservation
Telephone: 518-402-8712
Last EDR Contact: 06/03/2022
Next Scheduled EDR Contact: 09/19/2022
Data Release Frequency: Varies

HSWDS: Hazardous Substance Waste Disposal Site Inventory

The list includes any known or suspected hazardous substance waste disposal sites. Also included are sites delisted from the Registry of Inactive Hazardous Waste Disposal Sites and non-Registry sites that U.S. EPA Preliminary Assessment (PA) reports or Site Investigation (SI) reports were prepared. Hazardous Substance Waste Disposal Sites are eligible to be Superfund sites now that the New York State Superfund has been refinanced and changed. This means that the study inventory has served its purpose and will no longer be maintained as a separate entity. The last version of the study inventory is frozen in time. The sites on the study will not automatically be made Superfund sites, rather each site will be further evaluated for listing on the Registry. So overtime they will be added to the registry or not.

Date of Government Version: 01/01/2003
Date Data Arrived at EDR: 10/20/2006
Date Made Active in Reports: 11/30/2006
Number of Days to Update: 41

Source: Department of Environmental Conservation
Telephone: 518-402-9564
Last EDR Contact: 05/26/2009
Next Scheduled EDR Contact: 08/24/2009
Data Release Frequency: No Update Planned

NY MANIFEST: Facility and Manifest Data

Manifest is a document that lists and tracks hazardous waste from the generator through transporters to a TSD facility.

Date of Government Version: 01/01/2019
Date Data Arrived at EDR: 10/29/2021
Date Made Active in Reports: 01/19/2022
Number of Days to Update: 82

Source: Department of Environmental Conservation
Telephone: 518-402-8651
Last EDR Contact: 04/28/2022
Next Scheduled EDR Contact: 08/08/2022
Data Release Frequency: Quarterly

SPDES: State Pollutant Discharge Elimination System

New York State has a state program which has been approved by the United States Environmental Protection Agency for the control of wastewater and stormwater discharges in accordance with the Clean Water Act. Under New York State law the program is known as the State Pollutant Discharge Elimination System (SPDES) and is broader in scope than that required by the Clean Water Act in that it controls point source discharges to groundwaters as well as surface waters.

Date of Government Version: 03/25/2022
Date Data Arrived at EDR: 05/05/2022
Date Made Active in Reports: 05/18/2022
Number of Days to Update: 13

Source: Department of Environmental Conservation
Telephone: 518-402-8233
Last EDR Contact: 04/18/2022
Next Scheduled EDR Contact: 08/01/2022
Data Release Frequency: No Update Planned

VAPOR REOPENED: Vapor Intrusion Legacy Site List

New York is currently re-evaluating previous assumptions and decisions regarding the potential for soil vapor intrusion exposures at sites. As a result, all past, current, and future contaminated sites will be evaluated to determine whether these sites have the potential for exposures related to soil vapor intrusion.

GOVERNMENT RECORDS SEARCHED / DATA CURRENCY TRACKING

Date of Government Version: 01/01/2022
Date Data Arrived at EDR: 02/08/2022
Date Made Active in Reports: 05/06/2022
Number of Days to Update: 87

Source: Department of Environmental Conservation
Telephone: 518-402-9814
Last EDR Contact: 05/13/2022
Next Scheduled EDR Contact: 08/22/2022
Data Release Frequency: Varies

UIC: Underground Injection Control Wells

A listing of enhanced oil recovery underground injection wells.

Date of Government Version: 02/27/2022
Date Data Arrived at EDR: 03/01/2022
Date Made Active in Reports: 05/27/2022
Number of Days to Update: 87

Source: Department of Environmental Conservation
Telephone: 518-402-8056
Last EDR Contact: 05/31/2022
Next Scheduled EDR Contact: 09/12/2022
Data Release Frequency: Quarterly

COOLING TOWERS: Registered Cooling Towers

This data includes the location of cooling towers registered with New York State. The data is self-reported by owners/property managers of cooling towers in service in New York State. In August 2015, the New York State Department of Health released emergency regulations requiring the owners of cooling towers to register them with New York State.

Date of Government Version: 01/04/2022
Date Data Arrived at EDR: 01/12/2022
Date Made Active in Reports: 04/01/2022
Number of Days to Update: 79

Source: Department of Health
Telephone: 518-402-7650
Last EDR Contact: 04/13/2022
Next Scheduled EDR Contact: 07/25/2022
Data Release Frequency: Varies

MINES MRDS: Mineral Resources Data System Mineral Resources Data System

Date of Government Version: 04/06/2018
Date Data Arrived at EDR: 10/21/2019
Date Made Active in Reports: 10/24/2019
Number of Days to Update: 3

Source: USGS
Telephone: 703-648-6533
Last EDR Contact: 05/27/2022
Next Scheduled EDR Contact: 09/05/2022
Data Release Frequency: Varies

PCS INACTIVE: Listing of Inactive PCS Permits

An inactive permit is a facility that has shut down or is no longer discharging.

Date of Government Version: 11/05/2014
Date Data Arrived at EDR: 01/06/2015
Date Made Active in Reports: 05/06/2015
Number of Days to Update: 120

Source: EPA
Telephone: 202-564-2496
Last EDR Contact: 03/31/2022
Next Scheduled EDR Contact: 07/18/2022
Data Release Frequency: Semi-Annually

PCS ENF: Enforcement data

No description is available for this data

Date of Government Version: 12/31/2014
Date Data Arrived at EDR: 02/05/2015
Date Made Active in Reports: 03/06/2015
Number of Days to Update: 29

Source: EPA
Telephone: 202-564-2497
Last EDR Contact: 03/31/2022
Next Scheduled EDR Contact: 07/18/2022
Data Release Frequency: Varies

NYC LEAD 2: Recent Lead Paint Violations

Pursuant to New York City's Housing Maintenance Code, the Department of Housing Preservation and Development (HPD) issues violations against conditions in rental dwelling units that have been verified to violate the New York City Housing Maintenance Code (HMC) or the New York State Multiple Dwelling Law (MDL). Violations are issued when an inspection verifies that a violation of the HMC or MDL exists. It is closed when the violation is corrected, as observed/verified by HPD or as certified by the landlord.

GOVERNMENT RECORDS SEARCHED / DATA CURRENCY TRACKING

Date of Government Version: 02/01/2022
Date Data Arrived at EDR: 02/02/2022
Date Made Active in Reports: 04/27/2022
Number of Days to Update: 84

Source: New York City Department of Housing Preservation & Development
Telephone: 212-863-8200
Last EDR Contact: 05/04/2022
Next Scheduled EDR Contact: 08/15/2022
Data Release Frequency: Varies

PCS: Permit Compliance System

PCS is a computerized management information system that contains data on National Pollutant Discharge Elimination System (NPDES) permit holding facilities. PCS tracks the permit, compliance, and enforcement status of NPDES facilities.

Date of Government Version: 07/14/2011
Date Data Arrived at EDR: 08/05/2011
Date Made Active in Reports: 09/29/2011
Number of Days to Update: 55

Source: EPA, Office of Water
Telephone: 202-564-2496
Last EDR Contact: 03/31/2022
Next Scheduled EDR Contact: 07/18/2022
Data Release Frequency: Semi-Annually

NYC LEAD: Lead-based Paint Testing Results

The results of the inspections for all classrooms serving students under six in applicable buildings. Identifies all classrooms, whether there was observation of peeling paint, and if there was, standard response protocol was followed.

Date of Government Version: 12/31/2021
Date Data Arrived at EDR: 02/04/2022
Date Made Active in Reports: 04/28/2022
Number of Days to Update: 83

Source: New York City Department of Education
Telephone: 212-374-5141
Last EDR Contact: 05/04/2022
Next Scheduled EDR Contact: 08/15/2022
Data Release Frequency: Varies

EDR HIGH RISK HISTORICAL RECORDS

EDR Exclusive Records

EDR MGP: EDR Proprietary Manufactured Gas Plants

The EDR Proprietary Manufactured Gas Plant Database includes records of coal gas plants (manufactured gas plants) compiled by EDR's researchers. Manufactured gas sites were used in the United States from the 1800's to 1950's to produce a gas that could be distributed and used as fuel. These plants used whale oil, rosin, coal, or a mixture of coal, oil, and water that also produced a significant amount of waste. Many of the byproducts of the gas production, such as coal tar (oily waste containing volatile and non-volatile chemicals), sludges, oils and other compounds are potentially hazardous to human health and the environment. The byproduct from this process was frequently disposed of directly at the plant site and can remain or spread slowly, serving as a continuous source of soil and groundwater contamination.

Date of Government Version: N/A
Date Data Arrived at EDR: N/A
Date Made Active in Reports: N/A
Number of Days to Update: N/A

Source: EDR, Inc.
Telephone: N/A
Last EDR Contact: N/A
Next Scheduled EDR Contact: N/A
Data Release Frequency: No Update Planned

EDR Hist Auto: EDR Exclusive Historical Auto Stations

EDR has searched selected national collections of business directories and has collected listings of potential gas station/filling station/service station sites that were available to EDR researchers. EDR's review was limited to those categories of sources that might, in EDR's opinion, include gas station/filling station/service station establishments. The categories reviewed included, but were not limited to gas, gas station, gasoline station, filling station, auto, automobile repair, auto service station, service station, etc. This database falls within a category of information EDR classifies as "High Risk Historical Records", or HRHR. EDR's HRHR effort presents unique and sometimes proprietary data about past sites and operations that typically create environmental concerns, but may not show up in current government records searches.

Date of Government Version: N/A
Date Data Arrived at EDR: N/A
Date Made Active in Reports: N/A
Number of Days to Update: N/A

Source: EDR, Inc.
Telephone: N/A
Last EDR Contact: N/A
Next Scheduled EDR Contact: N/A
Data Release Frequency: Varies

GOVERNMENT RECORDS SEARCHED / DATA CURRENCY TRACKING

EDR Hist Cleaner: EDR Exclusive Historical Cleaners

EDR has searched selected national collections of business directories and has collected listings of potential dry cleaner sites that were available to EDR researchers. EDR's review was limited to those categories of sources that might, in EDR's opinion, include dry cleaning establishments. The categories reviewed included, but were not limited to dry cleaners, cleaners, laundry, laundromat, cleaning/laundry, wash & dry etc. This database falls within a category of information EDR classifies as "High Risk Historical Records", or HRHR. EDR's HRHR effort presents unique and sometimes proprietary data about past sites and operations that typically create environmental concerns, but may not show up in current government records searches.

Date of Government Version: N/A	Source: EDR, Inc.
Date Data Arrived at EDR: N/A	Telephone: N/A
Date Made Active in Reports: N/A	Last EDR Contact: N/A
Number of Days to Update: N/A	Next Scheduled EDR Contact: N/A
	Data Release Frequency: Varies

EDR RECOVERED GOVERNMENT ARCHIVES

Exclusive Recovered Govt. Archives

RGA HWS: Recovered Government Archive State Hazardous Waste Facilities List

The EDR Recovered Government Archive State Hazardous Waste database provides a list of SHWS incidents derived from historical databases and includes many records that no longer appear in current government lists. Compiled from Records formerly available from the Department of Environmental Conservation in New York.

Date of Government Version: N/A	Source: Department of Environmental Conservation
Date Data Arrived at EDR: 07/01/2013	Telephone: N/A
Date Made Active in Reports: 12/30/2013	Last EDR Contact: 06/01/2012
Number of Days to Update: 182	Next Scheduled EDR Contact: N/A
	Data Release Frequency: Varies

RGA LF: Recovered Government Archive Solid Waste Facilities List

The EDR Recovered Government Archive Landfill database provides a list of landfills derived from historical databases and includes many records that no longer appear in current government lists. Compiled from Records formerly available from the Department of Environmental Conservation in New York.

Date of Government Version: N/A	Source: Department of Environmental Conservation
Date Data Arrived at EDR: 07/01/2013	Telephone: N/A
Date Made Active in Reports: 01/10/2014	Last EDR Contact: 06/01/2012
Number of Days to Update: 193	Next Scheduled EDR Contact: N/A
	Data Release Frequency: Varies

COUNTY RECORDS

CORTLAND COUNTY:

AST - CORTLAND: Cortland County Storage Tank Listing

A listing of aboveground storage tank sites located in Cortland County.

Date of Government Version: 08/20/2019	Source: Cortland County Health Department
Date Data Arrived at EDR: 08/20/2019	Telephone: 607-753-5035
Date Made Active in Reports: 10/16/2019	Last EDR Contact: 04/21/2022
Number of Days to Update: 57	Next Scheduled EDR Contact: 08/08/2022
	Data Release Frequency: Quarterly

UST - CORTLAND: Cortland County Storage Tank Listing

A listing of underground storage tank sites located in Cortland County.

Date of Government Version: 08/20/2019	Source: Cortland County Health Department
Date Data Arrived at EDR: 08/20/2019	Telephone: 607-753-5035
Date Made Active in Reports: 10/16/2019	Last EDR Contact: 04/21/2022
Number of Days to Update: 57	Next Scheduled EDR Contact: 08/08/2022
	Data Release Frequency: Quarterly

NASSAU COUNTY:

GOVERNMENT RECORDS SEARCHED / DATA CURRENCY TRACKING

AST - NASSAU: Registered Tank Database

A listing of aboveground storage tank sites located in Nassau County.

Date of Government Version: 01/09/2017
Date Data Arrived at EDR: 01/11/2017
Date Made Active in Reports: 02/15/2017
Number of Days to Update: 35

Source: Nassau County Health Department
Telephone: 516-571-3314
Last EDR Contact: 04/25/2022
Next Scheduled EDR Contact: 08/08/2022
Data Release Frequency: No Update Planned

AST NCFM: Storage Tank Database

A listing of aboveground storage tank sites located in Nassau County.

Date of Government Version: 02/15/2011
Date Data Arrived at EDR: 02/23/2011
Date Made Active in Reports: 03/29/2011
Number of Days to Update: 34

Source: Nassau County Office of the Fire Marshal
Telephone: 516-572-1000
Last EDR Contact: 04/21/2022
Next Scheduled EDR Contact: 08/08/2022
Data Release Frequency: Varies

TANKS NASSAU: Registered Tank Database in Nassau County

A listing of facilities in Nassau County with storage tanks.

Date of Government Version: 01/09/2017
Date Data Arrived at EDR: 01/11/2017
Date Made Active in Reports: 02/15/2017
Number of Days to Update: 35

Source: Nassau County Department of Health
Telephone: 516-227-9691
Last EDR Contact: 04/25/2022
Next Scheduled EDR Contact: 08/08/2022
Data Release Frequency: Varies

UST - NASSAU: Registered Tank Database

A listing of underground storage tank sites located in Nassau County.

Date of Government Version: 01/09/2017
Date Data Arrived at EDR: 01/11/2017
Date Made Active in Reports: 02/15/2017
Number of Days to Update: 35

Source: Nassau County Health Department
Telephone: 516-571-3314
Last EDR Contact: 04/25/2022
Next Scheduled EDR Contact: 08/08/2022
Data Release Frequency: No Update Planned

UST NCFM: Storage Tank Database

A listing of underground storage tank sites located in Nassau County.

Date of Government Version: 02/15/2011
Date Data Arrived at EDR: 02/23/2011
Date Made Active in Reports: 03/29/2011
Number of Days to Update: 34

Source: Nassau County Office of the Fire Marshal
Telephone: 516-572-1000
Last EDR Contact: 04/21/2022
Next Scheduled EDR Contact: 08/08/2022
Data Release Frequency: Varies

ROCKLAND COUNTY:

AST - ROCKLAND: Petroleum Bulk Storage Database

A listing of aboveground storage tank sites located in Rockland County. Rockland County's Petroleum Bulk Storage (PBS) program is no longer in service. All related operations/duties are now wholly overseen by the New York State Dept. of Environmental Conservation (NYSDEC).

Date of Government Version: 02/02/2017
Date Data Arrived at EDR: 03/17/2017
Date Made Active in Reports: 09/22/2017
Number of Days to Update: 189

Source: Rockland County Health Department
Telephone: 914-364-2605
Last EDR Contact: 05/26/2022
Next Scheduled EDR Contact: 09/12/2022
Data Release Frequency: No Update Planned

GOVERNMENT RECORDS SEARCHED / DATA CURRENCY TRACKING

UST - ROCKLAND: Petroleum Bulk Storage Database

A listing of underground storage tank sites located in Rockland County. Rockland County's Petroleum Bulk Storage (PBS) program is no longer in service. All related operations/duties are now wholly overseen by the New York State Dept. of Environmental Conservation (NYSDEC).

Date of Government Version: 02/02/2017	Source: Rockland County Health Department
Date Data Arrived at EDR: 03/17/2017	Telephone: 914-364-2605
Date Made Active in Reports: 09/22/2017	Last EDR Contact: 05/26/2022
Number of Days to Update: 189	Next Scheduled EDR Contact: 09/12/2022
	Data Release Frequency: No Update Planned

SUFFOLK COUNTY:

AST - SUFFOLK: Storage Tank Database

A listing of aboveground storage tank sites located in Suffolk County.

Date of Government Version: 06/28/2018	Source: Suffolk County Department of Health Services
Date Data Arrived at EDR: 12/06/2018	Telephone: 631-854-2521
Date Made Active in Reports: 02/07/2019	Last EDR Contact: 04/25/2022
Number of Days to Update: 63	Next Scheduled EDR Contact: 08/08/2022
	Data Release Frequency: No Update Planned

TANKS SUFFOLK: Storage Tank Database

This county is not included in the state's database. These are facilities that have no tank information in the storage tank database.

Date of Government Version: 06/28/2018	Source: Department of Health Services
Date Data Arrived at EDR: 02/05/2019	Telephone: 631-854-2516
Date Made Active in Reports: 03/08/2019	Last EDR Contact: 04/25/2022
Number of Days to Update: 31	Next Scheduled EDR Contact: 08/08/2022
	Data Release Frequency: Varies

UST - SUFFOLK: Storage Tank Database

A listing of underground storage tank sites located in Suffolk County.

Date of Government Version: 06/28/2018	Source: Suffolk County Department of Health Services
Date Data Arrived at EDR: 12/06/2018	Telephone: 631-854-2521
Date Made Active in Reports: 02/07/2019	Last EDR Contact: 04/25/2022
Number of Days to Update: 63	Next Scheduled EDR Contact: 08/08/2022
	Data Release Frequency: No Update Planned

WESTCHESTER COUNTY:

AST - WESTCHESTER: Listing of Storage Tanks

A listing of aboveground storage tank sites located in Westchester County.

Date of Government Version: 02/04/2022	Source: Westchester County Department of Health
Date Data Arrived at EDR: 02/04/2022	Telephone: 914-813-5161
Date Made Active in Reports: 04/27/2022	Last EDR Contact: 04/25/2022
Number of Days to Update: 82	Next Scheduled EDR Contact: 08/08/2022
	Data Release Frequency: Semi-Annually

UST - WESTCHESTER: Listing of Storage Tanks

A listing of underground storage tank sites located in Westchester County.

Date of Government Version: 02/04/2022	Source: Westchester County Department of Health
Date Data Arrived at EDR: 02/04/2022	Telephone: 914-813-5161
Date Made Active in Reports: 04/27/2022	Last EDR Contact: 04/25/2022
Number of Days to Update: 82	Next Scheduled EDR Contact: 08/08/2022
	Data Release Frequency: Semi-Annually

GOVERNMENT RECORDS SEARCHED / DATA CURRENCY TRACKING

OTHER DATABASE(S)

Depending on the geographic area covered by this report, the data provided in these specialty databases may or may not be complete. For example, the existence of wetlands information data in a specific report does not mean that all wetlands in the area covered by the report are included. Moreover, the absence of any reported wetlands information does not necessarily mean that wetlands do not exist in the area covered by the report.

CT MANIFEST: Hazardous Waste Manifest Data

Facility and manifest data. Manifest is a document that lists and tracks hazardous waste from the generator through transporters to a tsd facility.

Date of Government Version: 12/03/2021
Date Data Arrived at EDR: 02/11/2022
Date Made Active in Reports: 05/06/2022
Number of Days to Update: 84

Source: Department of Energy & Environmental Protection
Telephone: 860-424-3375
Last EDR Contact: 05/09/2022
Next Scheduled EDR Contact: 08/22/2022
Data Release Frequency: No Update Planned

NJ MANIFEST: Manifest Information

Hazardous waste manifest information.

Date of Government Version: 12/31/2018
Date Data Arrived at EDR: 04/10/2019
Date Made Active in Reports: 05/16/2019
Number of Days to Update: 36

Source: Department of Environmental Protection
Telephone: N/A
Last EDR Contact: 04/07/2022
Next Scheduled EDR Contact: 07/18/2022
Data Release Frequency: Annually

PA MANIFEST: Manifest Information

Hazardous waste manifest information.

Date of Government Version: 06/30/2018
Date Data Arrived at EDR: 07/19/2019
Date Made Active in Reports: 09/10/2019
Number of Days to Update: 53

Source: Department of Environmental Protection
Telephone: 717-783-8990
Last EDR Contact: 04/08/2022
Next Scheduled EDR Contact: 07/25/2022
Data Release Frequency: Annually

RI MANIFEST: Manifest information

Hazardous waste manifest information

Date of Government Version: 12/31/2020
Date Data Arrived at EDR: 11/30/2021
Date Made Active in Reports: 02/18/2022
Number of Days to Update: 80

Source: Department of Environmental Management
Telephone: 401-222-2797
Last EDR Contact: 05/16/2022
Next Scheduled EDR Contact: 08/29/2022
Data Release Frequency: Annually

VT MANIFEST: Hazardous Waste Manifest Data

Hazardous waste manifest information.

Date of Government Version: 10/28/2019
Date Data Arrived at EDR: 10/29/2019
Date Made Active in Reports: 01/09/2020
Number of Days to Update: 72

Source: Department of Environmental Conservation
Telephone: 802-241-3443
Last EDR Contact: 04/12/2022
Next Scheduled EDR Contact: 07/25/2022
Data Release Frequency: Annually

WI MANIFEST: Manifest Information

Hazardous waste manifest information.

Date of Government Version: 05/31/2018
Date Data Arrived at EDR: 06/19/2019
Date Made Active in Reports: 09/03/2019
Number of Days to Update: 76

Source: Department of Natural Resources
Telephone: N/A
Last EDR Contact: 06/03/2022
Next Scheduled EDR Contact: 09/19/2022
Data Release Frequency: Annually

GOVERNMENT RECORDS SEARCHED / DATA CURRENCY TRACKING

Oil/Gas Pipelines

Source: Endeavor Business Media

Petroleum Bundle (Crude Oil, Refined Products, Petrochemicals, Gas Liquids (LPG/NGL), and Specialty Gases (Miscellaneous)) N = Natural Gas Bundle (Natural Gas, Gas Liquids (LPG/NGL), and Specialty Gases (Miscellaneous)). This map includes information copyrighted by Endeavor Business Media. This information is provided on a best effort basis and Endeavor Business Media does not guarantee its accuracy nor warrant its fitness for any particular purpose. Such information has been reprinted with the permission of Endeavor Business Media.

Electric Power Transmission Line Data

Source: Endeavor Business Media

This map includes information copyrighted by Endeavor Business Media. This information is provided on a best effort basis and Endeavor Business Media does not guarantee its accuracy nor warrant its fitness for any particular purpose. Such information has been reprinted with the permission of Endeavor Business Media.

Sensitive Receptors: There are individuals deemed sensitive receptors due to their fragile immune systems and special sensitivity to environmental discharges. These sensitive receptors typically include the elderly, the sick, and children. While the location of all sensitive receptors cannot be determined, EDR indicates those buildings and facilities - schools, daycares, hospitals, medical centers, and nursing homes - where individuals who are sensitive receptors are likely to be located.

AHA Hospitals:

Source: American Hospital Association, Inc.

Telephone: 312-280-5991

The database includes a listing of hospitals based on the American Hospital Association's annual survey of hospitals.

Medical Centers: Provider of Services Listing

Source: Centers for Medicare & Medicaid Services

Telephone: 410-786-3000

A listing of hospitals with Medicare provider number, produced by Centers of Medicare & Medicaid Services, a federal agency within the U.S. Department of Health and Human Services.

Nursing Homes

Source: National Institutes of Health

Telephone: 301-594-6248

Information on Medicare and Medicaid certified nursing homes in the United States.

Public Schools

Source: National Center for Education Statistics

Telephone: 202-502-7300

The National Center for Education Statistics' primary database on elementary and secondary public education in the United States. It is a comprehensive, annual, national statistical database of all public elementary and secondary schools and school districts, which contains data that are comparable across all states.

Private Schools

Source: National Center for Education Statistics

Telephone: 202-502-7300

The National Center for Education Statistics' primary database on private school locations in the United States.

Daycare Centers: Day Care Providers

Source: Department of Health

Telephone: 212-676-2444

Flood Zone Data: This data was obtained from the Federal Emergency Management Agency (FEMA). It depicts 100-year and 500-year flood zones as defined by FEMA. It includes the National Flood Hazard Layer (NFHL) which incorporates Flood Insurance Rate Map (FIRM) data and Q3 data from FEMA in areas not covered by NFHL.

Source: FEMA

Telephone: 877-336-2627

Date of Government Version: 2003, 2015

NWI: National Wetlands Inventory. This data, available in select counties across the country, was obtained by EDR in 2002, 2005 and 2010 from the U.S. Fish and Wildlife Service.

State Wetlands Data: Freshwater Wetlands

Source: Department of Environmental Conservation

Telephone: 518-402-8961

GOVERNMENT RECORDS SEARCHED / DATA CURRENCY TRACKING

Current USGS 7.5 Minute Topographic Map
Source: U.S. Geological Survey

STREET AND ADDRESS INFORMATION

© 2015 TomTom North America, Inc. All rights reserved. This material is proprietary and the subject of copyright protection and other intellectual property rights owned by or licensed to Tele Atlas North America, Inc. The use of this material is subject to the terms of a license agreement. You will be held liable for any unauthorized copying or disclosure of this material.

GEOCHECK[®] - PHYSICAL SETTING SOURCE ADDENDUM

TARGET PROPERTY ADDRESS

4360 ACME RD
4360 ACME RD
ILION, NY 13357

TARGET PROPERTY COORDINATES

Latitude (North):	43.024057 - 43° 1' 26.61"
Longitude (West):	75.054609 - 75° 3' 16.59"
Universal Transverse Mercator:	Zone 18
UTM X (Meters):	495550.5
UTM Y (Meters):	4763272.5
Elevation:	402 ft. above sea level

USGS TOPOGRAPHIC MAP

Target Property Map:	14123567 ILION, NY
Version Date:	2019

EDR's GeoCheck Physical Setting Source Addendum is provided to assist the environmental professional in forming an opinion about the impact of potential contaminant migration.

Assessment of the impact of contaminant migration generally has two principle investigative components:

1. Groundwater flow direction, and
2. Groundwater flow velocity.

Groundwater flow direction may be impacted by surface topography, hydrology, hydrogeology, characteristics of the soil, and nearby wells. Groundwater flow velocity is generally impacted by the nature of the geologic strata.

GEOCHECK® - PHYSICAL SETTING SOURCE SUMMARY

GROUNDWATER FLOW DIRECTION INFORMATION

Groundwater flow direction for a particular site is best determined by a qualified environmental professional using site-specific well data. If such data is not reasonably ascertainable, it may be necessary to rely on other sources of information, such as surface topographic information, hydrologic information, hydrogeologic data collected on nearby properties, and regional groundwater flow information (from deep aquifers).

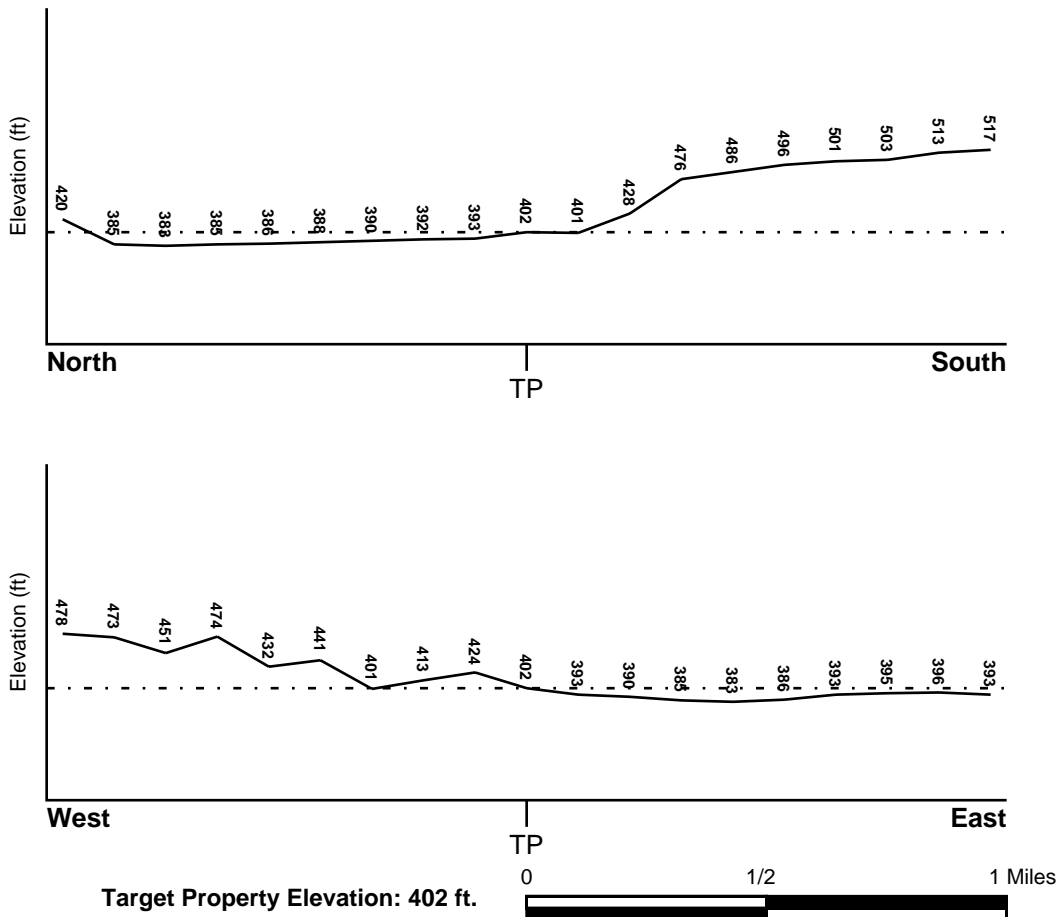
TOPOGRAPHIC INFORMATION

Surface topography may be indicative of the direction of surficial groundwater flow. This information can be used to assist the environmental professional in forming an opinion about the impact of nearby contaminated properties or, should contamination exist on the target property, what downgradient sites might be impacted.

TARGET PROPERTY TOPOGRAPHY

General Topographic Gradient: General NNE

SURROUNDING TOPOGRAPHY: ELEVATION PROFILES



Source: Topography has been determined from the USGS 7.5' Digital Elevation Model and should be evaluated on a relative (not an absolute) basis. Relative elevation information between sites of close proximity should be field verified.

GEOCHECK® - PHYSICAL SETTING SOURCE SUMMARY

HYDROLOGIC INFORMATION

Surface water can act as a hydrologic barrier to groundwater flow. Such hydrologic information can be used to assist the environmental professional in forming an opinion about the impact of nearby contaminated properties or, should contamination exist on the target property, what downgradient sites might be impacted.

Refer to the Physical Setting Source Map following this summary for hydrologic information (major waterways and bodies of water).

FEMA FLOOD ZONE

<u>Flood Plain Panel at Target Property</u>	<u>FEMA Source Type</u>
3603030003C	FEMA Q3 Flood data
<u>Additional Panels in search area:</u>	<u>FEMA Source Type</u>
3603180001B	FEMA Q3 Flood data
3603060003B	FEMA Q3 Flood data
3603040001B	FEMA Q3 Flood data
3603080001B	FEMA Q3 Flood data
3603050001B	FEMA Q3 Flood data

NATIONAL WETLAND INVENTORY

<u>NWI Quad at Target Property</u>	<u>NWI Electronic Data Coverage</u>
NOT AVAILABLE	YES - refer to the Overview Map and Detail Map

HYDROGEOLOGIC INFORMATION

Hydrogeologic information obtained by installation of wells on a specific site can often be an indicator of groundwater flow direction in the immediate area. Such hydrogeologic information can be used to assist the environmental professional in forming an opinion about the impact of nearby contaminated properties or, should contamination exist on the target property, what downgradient sites might be impacted.

Site-Specific Hydrogeological Data*:

Search Radius:	1.25 miles
Status:	Not found

AQUIFLOW®

Search Radius: 1.000 Mile.

EDR has developed the AQUIFLOW Information System to provide data on the general direction of groundwater flow at specific points. EDR has reviewed reports submitted by environmental professionals to regulatory authorities at select sites and has extracted the date of the report, groundwater flow direction as determined hydrogeologically, and the depth to water table.

<u>MAP ID</u>	<u>LOCATION FROM TP</u>	<u>GENERAL DIRECTION GROUNDWATER FLOW</u>
Not Reported		

GEOCHECK® - PHYSICAL SETTING SOURCE SUMMARY

GROUNDWATER FLOW VELOCITY INFORMATION

Groundwater flow velocity information for a particular site is best determined by a qualified environmental professional using site specific geologic and soil strata data. If such data are not reasonably ascertainable, it may be necessary to rely on other sources of information, including geologic age identification, rock stratigraphic unit and soil characteristics data collected on nearby properties and regional soil information. In general, contaminant plumes move more quickly through sandy-gravelly types of soils than silty-clayey types of soils.

GEOLOGIC INFORMATION IN GENERAL AREA OF TARGET PROPERTY

Geologic information can be used by the environmental professional in forming an opinion about the relative speed at which contaminant migration may be occurring.

ROCK STRATIGRAPHIC UNIT

Era: Paleozoic
System: Ordovician
Series: Middle Ordovician (Mohawkian)
Code: O2 (*decoded above as Era, System & Series*)

GEOLOGIC AGE IDENTIFICATION

Category: Stratified Sequence

Geologic Age and Rock Stratigraphic Unit Source: P.G. Schruben, R.E. Arndt and W.J. Bawiec, Geology of the Conterminous U.S. at 1:2,500,000 Scale - a digital representation of the 1974 P.B. King and H.M. Beikman Map, USGS Digital Data Series DDS - 11 (1994).

DOMINANT SOIL COMPOSITION IN GENERAL AREA OF TARGET PROPERTY

The U.S. Department of Agriculture's (USDA) Soil Conservation Service (SCS) leads the National Cooperative Soil Survey (NCSS) and is responsible for collecting, storing, maintaining and distributing soil survey information for privately owned lands in the United States. A soil map in a soil survey is a representation of soil patterns in a landscape. Soil maps for STATSGO are compiled by generalizing more detailed (SSURGO) soil survey maps. The following information is based on Soil Conservation Service STATSGO data.

Soil Component Name: TEEL
Soil Surface Texture: silt loam
Hydrologic Group: Class B - Moderate infiltration rates. Deep and moderately deep, moderately well and well drained soils with moderately coarse textures.
Soil Drainage Class: Moderately well drained. Soils have a layer of low hydraulic conductivity, wet state high in the profile. Depth to water table is 3 to 6 feet.

Hydric Status: Soil does not meet the requirements for a hydric soil.

Corrosion Potential - Uncoated Steel: MODERATE

Depth to Bedrock Min: > 60 inches

Depth to Bedrock Max: > 60 inches

GEOCHECK® - PHYSICAL SETTING SOURCE SUMMARY

Soil Layer Information							
Layer	Boundary		Soil Texture Class	Classification		Permeability Rate (in/hr)	Soil Reaction (pH)
	Upper	Lower		AASHTO Group	Unified Soil		
1	0 inches	10 inches	silt loam	Silt-Clay Materials (more than 35 pct. passing No. 200), Silty Soils.	FINE-GRAINED SOILS, Silts and Clays (liquid limit less than 50%), silt.	Max: 2.00 Min: 0.60	Max: 7.30 Min: 5.10
2	10 inches	38 inches	silt loam	Silt-Clay Materials (more than 35 pct. passing No. 200), Silty Soils.	FINE-GRAINED SOILS, Silts and Clays (liquid limit less than 50%), silt.	Max: 2.00 Min: 0.60	Max: 7.30 Min: 5.10
3	38 inches	72 inches	silt loam	Silt-Clay Materials (more than 35 pct. passing No. 200), Silty Soils.	FINE-GRAINED SOILS, Silts and Clays (liquid limit less than 50%), silt.	Max: 2.00 Min: 0.60	Max: 7.80 Min: 5.60

OTHER SOIL TYPES IN AREA

Based on Soil Conservation Service STATSGO data, the following additional subordinant soil types may appear within the general area of target property.

Soil Surface Textures: gravelly - silt loam

Surficial Soil Types: gravelly - silt loam

Shallow Soil Types: silty clay
very fine sandy loam
gravelly - silt loam

Deeper Soil Types: stratified
silty clay
very fine sandy loam
sapric material
channery - loam

LOCAL / REGIONAL WATER AGENCY RECORDS

EDR Local/Regional Water Agency records provide water well information to assist the environmental professional in assessing sources that may impact ground water flow direction, and in forming an opinion about the impact of contaminant migration on nearby drinking water wells.

GEOCHECK® - PHYSICAL SETTING SOURCE SUMMARY

WELL SEARCH DISTANCE INFORMATION

<u>DATABASE</u>	<u>SEARCH DISTANCE (miles)</u>
Federal USGS	1.000
Federal FRDS PWS	Nearest PWS within 1 mile
State Database	1.000

FEDERAL USGS WELL INFORMATION

<u>MAP ID</u>	<u>WELL ID</u>	<u>LOCATION FROM TP</u>
1	USGS40000868589	1/4 - 1/2 Mile NE
4	USGS40000868389	1/2 - 1 Mile East
B9	USGS40000868885	1/2 - 1 Mile NNW

FEDERAL FRDS PUBLIC WATER SUPPLY SYSTEM INFORMATION

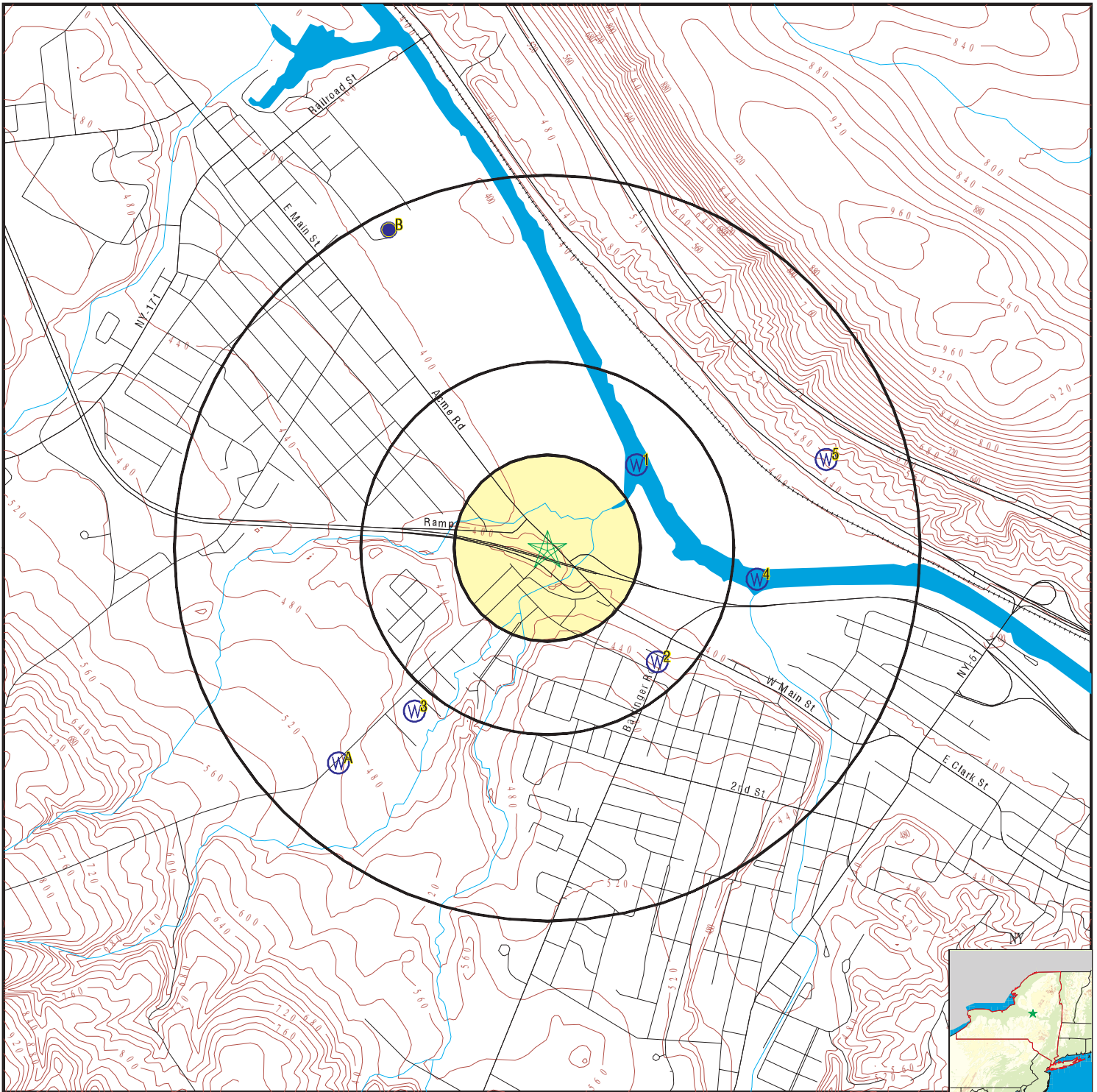
<u>MAP ID</u>	<u>WELL ID</u>	<u>LOCATION FROM TP</u>
B8	NY0002301	1/2 - 1 Mile NNW








Note: PWS System location is not always the same as well location.

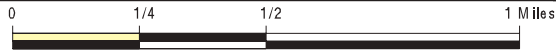
STATE DATABASE WELL INFORMATION






<u>MAP ID</u>	<u>WELL ID</u>	<u>LOCATION FROM TP</u>
2	NYWS40000045606	1/4 - 1/2 Mile SE
3	NYWS40000046721	1/2 - 1 Mile SW
5	NYWS40000045288	1/2 - 1 Mile ENE
A6	NYWS40000045492	1/2 - 1 Mile SW
A7	NYWS40000045560	1/2 - 1 Mile SW

PHYSICAL SETTING SOURCE MAP - 7010729.2s



-  County Boundary
-  Major Roads
-  Contour Lines
-  Earthquake epicenter, Richter 5 or greater
-  Water Wells
-  Public Water Supply Wells
-  Cluster of Multiple Icons



-  Groundwater Flow Direction
-  Indeterminate Groundwater Flow at Location
-  Groundwater Flow Varies at Location
-  Closest Hydrogeological Data
-  Oil, gas or related wells



SITE NAME: 4360 Acme Rd
 ADDRESS: 4360 Acme Rd
 Ilion NY 13357
 LAT/LONG: 43.024057 / 75.054609

CLIENT: HRP Associates, Inc.
 CONTACT: James Charter
 INQUIRY #: 7010729.2s
 DATE: June 08, 2022 1:49 pm

GEOCHECK® - PHYSICAL SETTING SOURCE MAP FINDINGS

Map ID
Direction
Distance
Elevation

Database EDR ID Number

1
NE
1/4 - 1/2 Mile
Lower

FED USGS USGS40000868589

Organization ID:	USGS-NY	Organization Name:	USGS New York Water Science Center
Monitor Location:	HE 554		
Type:	Well: Test hole not completed as a well		
Description:	Not Reported	HUC:	02020004
Drainage Area:	Not Reported	Drainage Area Units:	Not Reported
Contrib Drainage Area:	Not Reported	Contrib Drainage Area Units:	Not Reported
Aquifer:	Not Reported	Formation Type:	Not Reported
Aquifer Type:	Not Reported	Construction Date:	Not Reported
Well Depth:	Not Reported	Well Depth Units:	Not Reported
Well Hole Depth:	18	Well Hole Depth Units:	ft

2
SE
1/4 - 1/2 Mile
Higher

NY WELLS NYWS4000045606

DEC Well #:	HE1349	Well Depth (ft):	87
Bedrock Depth (ft):	Not Reported	Groundwater Depth (ft):	78
Casing Depth (ft):	Not Reported	Casing 1 Diameter (in):	6
Casing 1 Length (ft):	40	Casing 2 Diameter (in):	Not Reported
Casing 2 Length (ft):	Not Reported	Screened Well:	N
Screen Length (ft):	Not Reported	Avg Discharge Rate (gpm):	8
Well Purpose:	Domestic	Driller Registration #:	NYRD10062

3
SW
1/2 - 1 Mile
Higher

NY WELLS NYWS4000046721

DEC Well #:	HE2541	Well Depth (ft):	201
Bedrock Depth (ft):	-999	Groundwater Depth (ft):	0
Casing Depth (ft):	Not Reported	Casing 1 Diameter (in):	0
Casing 1 Length (ft):	201.4	Casing 2 Diameter (in):	Not Reported
Casing 2 Length (ft):	Not Reported	Screened Well:	N
Screen Length (ft):	Not Reported	Avg Discharge Rate (gpm):	6
Well Purpose:	Domestic	Driller Registration #:	NYRD10221

4
East
1/2 - 1 Mile
Lower

FED USGS USGS40000868389

Organization ID:	USGS-NY	Organization Name:	USGS New York Water Science Center
Monitor Location:	HE 557		
Type:	Well: Test hole not completed as a well		
Description:	Not Reported	HUC:	02020004
Drainage Area:	Not Reported	Drainage Area Units:	Not Reported
Contrib Drainage Area:	Not Reported	Contrib Drainage Area Units:	Not Reported
Aquifer:	Not Reported	Formation Type:	Not Reported

GEOCHECK® - PHYSICAL SETTING SOURCE MAP FINDINGS

Aquifer Type:	Not Reported	Construction Date:	Not Reported
Well Depth:	Not Reported	Well Depth Units:	Not Reported
Well Hole Depth:	10	Well Hole Depth Units:	ft

**5
ENE
1/2 - 1 Mile
Higher**

NY WELLS NYWS40000045288

DEC Well #:	HE1017	Well Depth (ft):	150
Bedrock Depth (ft):	65	Groundwater Depth (ft):	65
Casing Depth (ft):	65	Casing 1 Diameter (in):	6
Casing 1 Length (ft):	65	Casing 2 Diameter (in):	Not Reported
Casing 2 Length (ft):	Not Reported	Screened Well:	N
Screen Length (ft):	Not Reported	Avg Discharge Rate (gpm):	.5
Well Purpose:	Domestic	Driller Registration #:	NYRD10062

**A6
SW
1/2 - 1 Mile
Higher**

NY WELLS NYWS40000045492

DEC Well #:	HE1229	Well Depth (ft):	70
Bedrock Depth (ft):	Not Reported	Groundwater Depth (ft):	60
Casing Depth (ft):	Not Reported	Casing 1 Diameter (in):	6
Casing 1 Length (ft):	70	Casing 2 Diameter (in):	Not Reported
Casing 2 Length (ft):	Not Reported	Screened Well:	N
Screen Length (ft):	Not Reported	Avg Discharge Rate (gpm):	50
Well Purpose:	Domestic	Driller Registration #:	NYRD10062

**A7
SW
1/2 - 1 Mile
Higher**

NY WELLS NYWS40000045560

DEC Well #:	HE1301	Well Depth (ft):	75
Bedrock Depth (ft):	Not Reported	Groundwater Depth (ft):	60
Casing Depth (ft):	Not Reported	Casing 1 Diameter (in):	6
Casing 1 Length (ft):	75	Casing 2 Diameter (in):	Not Reported
Casing 2 Length (ft):	Not Reported	Screened Well:	N
Screen Length (ft):	Not Reported	Avg Discharge Rate (gpm):	0
Well Purpose:	Domestic	Driller Registration #:	NYRD10062

**B8
NNW
1/2 - 1 Mile
Lower**

FRDS PWS NY0002301

PWS ID:	NY0002301	PWS type:	System Owner/Responsible Party
PWS name:	PUMILIO FRED	PWS address:	MAYOR & VILLAGE BOARD
PWS address:	VILLAGE OFFICE, P.O. BOX 94		
PWS city:	FRANKFORT	PWS state:	NY
PWS zip:	13340	PWS ID:	NY0002301
PWS type:	System Owner/Responsible Party		

GEOCHECK® - PHYSICAL SETTING SOURCE MAP FINDINGS

PWS name:	PUMILIO FRED	PWS address:	MAYOR & VILLAGE BOARD
PWS address:	VILLAGE OFFICE, P.O. BOX 94		
PWS city:	FRANKFORT	PWS state:	NY
PWS zip:	13340	PWS ID:	NY0002301
Activity status:	Active	Date system activated:	Not Reported
Date system deactivated:	Not Reported	Retail population:	00002995
System name:	FRANKFORT VILLAGE	System address:	Not Reported
System address:	VILLAGE OFFICE, P.O. BOX 94		
System city:	FRANKFORT	System state:	NY
System zip:	13340		
County FIPS:	021	City served:	FRANKFORT
Latitude:	430158	Longitude:	0750438
Latitude:	430158	Longitude:	0750438
Latitude:	430210	Longitude:	0750347

**B9
NNW
1/2 - 1 Mile
Lower**

FED USGS USGS40000868885

Organization ID:	USGS-NY	Organization Name:	USGS New York Water Science Center
Monitor Location:	HE 621	Type:	Well
Description:	WELL IS CONTAMINATED WITH TETRACHLOROETHYLENE		
HUC:	02020004	Drainage Area:	Not Reported
Drainage Area Units:	Not Reported	Contrib Drainage Area:	Not Reported
Contrib Drainage Area Unts:	Not Reported		
Aquifer:	Sand and gravel aquifers (glaciated regions)		
Formation Type:	Sand and Gravel	Aquifer Type:	Unconfined single aquifer
Construction Date:	Not Reported	Well Depth:	75
Well Depth Units:	ft	Well Hole Depth:	Not Reported
Well Hole Depth Units:	Not Reported		

GEOCHECK® - PHYSICAL SETTING SOURCE MAP FINDINGS RADON

AREA RADON INFORMATION

State Database: NY Radon

Radon Test Results

County	Town	Num Tests	Avg Result	Geo Mean	Max Result
HERKIMER	COLUMBIA	4	4.7	3.88	7.6
HERKIMER	DANUBE	1	14.5	14.5	14.5
HERKIMER	FAIRFIELD	16	5.11	3.13	16.9
HERKIMER	FRANKFORT	45	7.34	4.17	58.6
HERKIMER	GERMAN FLATTS	76	7.1	4.14	33.6
HERKIMER	HERKIMER	43	8.65	4.52	74.1
HERKIMER	LITCHFIELD	3	4.33	4.07	6.6
HERKIMER	LITTLE FALLS	36	4.32	2.73	21.2
HERKIMER	MANHEIM	8	2.09	1.47	5.6
HERKIMER	NEWPORT	17	3.03	1.84	12.7
HERKIMER	OHIO	1	1.5	1.5	1.5
HERKIMER	RUSSIA	6	3.07	2.46	7.1
HERKIMER	SALISBURY	2	2.05	1.54	3.4
HERKIMER	SCHUYLER	12	4.23	3.38	8
HERKIMER	STARK	3	1.67	1.52	2.7
HERKIMER	WEBB	8	3.75	2.36	13.9
HERKIMER	WINFIELD	13	7.18	3.79	44.2

Federal EPA Radon Zone for HERKIMER County: 3

- Note: Zone 1 indoor average level > 4 pCi/L.
 : Zone 2 indoor average level >= 2 pCi/L and <= 4 pCi/L.
 : Zone 3 indoor average level < 2 pCi/L.

Federal Area Radon Information for HERKIMER COUNTY, NY

Number of sites tested: 29

Area	Average Activity	% <4 pCi/L	% 4-20 pCi/L	% >20 pCi/L
Living Area	1.690 pCi/L	85%	15%	0%
Basement	3.500 pCi/L	52%	38%	10%

PHYSICAL SETTING SOURCE RECORDS SEARCHED

TOPOGRAPHIC INFORMATION

USGS 7.5' Digital Elevation Model (DEM)

Source: United States Geologic Survey

EDR acquired the USGS 7.5' Digital Elevation Model in 2002 and updated it in 2006. The 7.5 minute DEM corresponds to the USGS 1:24,000- and 1:25,000-scale topographic quadrangle maps. The DEM provides elevation data with consistent elevation units and projection.

Current USGS 7.5 Minute Topographic Map

Source: U.S. Geological Survey

HYDROLOGIC INFORMATION

Flood Zone Data: This data was obtained from the Federal Emergency Management Agency (FEMA). It depicts 100-year and 500-year flood zones as defined by FEMA. It includes the National Flood Hazard Layer (NFHL) which incorporates Flood Insurance Rate Map (FIRM) data and Q3 data from FEMA in areas not covered by NFHL.

Source: FEMA

Telephone: 877-336-2627

Date of Government Version: 2003, 2015

NWI: National Wetlands Inventory. This data, available in select counties across the country, was obtained by EDR in 2002, 2005 and 2010 from the U.S. Fish and Wildlife Service.

State Wetlands Data: Freshwater Wetlands

Source: Department of Environmental Conservation

Telephone: 518-402-8961

HYDROGEOLOGIC INFORMATION

AQUIFLOW^R Information System

Source: EDR proprietary database of groundwater flow information

EDR has developed the AQUIFLOW Information System (AIS) to provide data on the general direction of groundwater flow at specific points. EDR has reviewed reports submitted to regulatory authorities at select sites and has extracted the date of the report, hydrogeologically determined groundwater flow direction and depth to water table information.

GEOLOGIC INFORMATION

Geologic Age and Rock Stratigraphic Unit

Source: P.G. Schruben, R.E. Arndt and W.J. Bawiec, Geology of the Conterminous U.S. at 1:2,500,000 Scale - A digital representation of the 1974 P.B. King and H.M. Beikman Map, USGS Digital Data Series DDS - 11 (1994).

STATSGO: State Soil Geographic Database

Source: Department of Agriculture, Natural Resources Conservation Service (NRCS)

The U.S. Department of Agriculture's (USDA) Natural Resources Conservation Service (NRCS) leads the national Conservation Soil Survey (NCSS) and is responsible for collecting, storing, maintaining and distributing soil survey information for privately owned lands in the United States. A soil map in a soil survey is a representation of soil patterns in a landscape. Soil maps for STATSGO are compiled by generalizing more detailed (SSURGO) soil survey maps.

SSURGO: Soil Survey Geographic Database

Source: Department of Agriculture, Natural Resources Conservation Service (NRCS)

Telephone: 800-672-5559

SSURGO is the most detailed level of mapping done by the Natural Resources Conservation Service, mapping scales generally range from 1:12,000 to 1:63,360. Field mapping methods using national standards are used to construct the soil maps in the Soil Survey Geographic (SSURGO) database. SSURGO digitizing duplicates the original soil survey maps. This level of mapping is designed for use by landowners, townships and county natural resource planning and management.

PHYSICAL SETTING SOURCE RECORDS SEARCHED

LOCAL / REGIONAL WATER AGENCY RECORDS

FEDERAL WATER WELLS

PWS: Public Water Systems

Source: EPA/Office of Drinking Water

Telephone: 202-564-3750

Public Water System data from the Federal Reporting Data System. A PWS is any water system which provides water to at least 25 people for at least 60 days annually. PWSs provide water from wells, rivers and other sources.

PWS ENF: Public Water Systems Violation and Enforcement Data

Source: EPA/Office of Drinking Water

Telephone: 202-564-3750

Violation and Enforcement data for Public Water Systems from the Safe Drinking Water Information System (SDWIS) after August 1995. Prior to August 1995, the data came from the Federal Reporting Data System (FRDS).

USGS Water Wells: USGS National Water Inventory System (NWIS)

This database contains descriptive information on sites where the USGS collects or has collected data on surface water and/or groundwater. The groundwater data includes information on wells, springs, and other sources of groundwater.

STATE RECORDS

New York Public Water Wells

Source: New York Department of Health

Telephone: 518-458-6731

OTHER STATE DATABASE INFORMATION

Oil and Gas Well Database

Source: Department of Environmental Conservation

Telephone: 518-402-8072

These files contain records, in the database, of wells that have been drilled.

RADON

State Database: NY Radon

Source: Department of Health

Telephone: 518-402-7556

Radon Test Results

Area Radon Information

Source: USGS

Telephone: 703-356-4020

The National Radon Database has been developed by the U.S. Environmental Protection Agency (USEPA) and is a compilation of the EPA/State Residential Radon Survey and the National Residential Radon Survey. The study covers the years 1986 - 1992. Where necessary data has been supplemented by information collected at private sources such as universities and research institutions.

EPA Radon Zones

Source: EPA

Telephone: 703-356-4020

Sections 307 & 309 of IRAA directed EPA to list and identify areas of U.S. with the potential for elevated indoor radon levels.

OTHER

Airport Landing Facilities: Private and public use landing facilities

Source: Federal Aviation Administration, 800-457-6656

Epicenters: World earthquake epicenters, Richter 5 or greater

Source: Department of Commerce, National Oceanic and Atmospheric Administration

Earthquake Fault Lines: The fault lines displayed on EDR's Topographic map are digitized quaternary faultlines, prepared in 1975 by the United State Geological Survey

PHYSICAL SETTING SOURCE RECORDS SEARCHED

STREET AND ADDRESS INFORMATION

© 2015 TomTom North America, Inc. All rights reserved. This material is proprietary and the subject of copyright protection and other intellectual property rights owned by or licensed to Tele Atlas North America, Inc. The use of this material is subject to the terms of a license agreement. You will be held liable for any unauthorized copying or disclosure of this material.

APPENDIX E

SUPPORTING DOCUMENTATION



Property Description Report For: 4360 Acme Rd, Municipality of Town of Frankfort

No Photo Available

Status:	Active
Roll Section:	Wholly Exem
Swis:	212689
Tax Map ID #:	119.27-1-13
Property Class:	432 - Gas station
Site:	COM 1
In Ag. District:	No
Site Property Class:	432 - Gas station
Zoning Code:	R
Neighborhood Code:	02603 - Hamlet(oldvill)
School District:	Central Valley
Total Acreage/Size:	119 x 148.5
Land Assessment:	2022 - Tentative \$11,800 2021 - \$11,800
Total Assessment:	2022 - Tentative \$95,400 2021 - \$95,400
Full Market Value:	2022 - Tentative \$164,483 2021 - \$155,375
Equalization Rate:	----
Property Desc:	RPTL article11 title3 section 1138, Resolution 174 16 June 2010 Herk C. L.
Deed Book:	1210
Deed Page:	301
Grid East:	343835
Grid North:	1527219

Owners

Richard Cassella
11 Essex Ave
Bernardsville NJ 07824

Sales

Sale Date	Price	Property Class	Sale Type	Prior Owner	Value Usable	Arms Length	Addl. Parcels	Deed Book and Page
3/7/2007	\$150,000	432 - Gas station	Land & Building	Dejohn, James	Yes	Yes	No	1210/301
3/5/2007	\$1	432 - Gas station	Land & Building	Dejohn, James	No	No	No	1210/298

Utilities

Sewer Type:	Comm/public	Water Supply:	Comm/public
Utilities:	Gas & elec		

Inventory

Overall Eff Year Built:	0	Overall Condition:	Normal
Overall Grade:	Average	Overall Desirability:	3

Buildings

AC%	Sprinkler%	Alarm%	Elevators	Basement Type	Year Built	Condition	Quality	Gross Floor Area (sqft)	Stories
0	0	0	0	Unfinished	1935	Normal	Average	1936	1

Site Uses

Use	Rentable Area (sqft)	Total Units
External apt	616	1
Full srv gas	1,320	2
Non-contrib	616	0

Improvements

Structure	Size	Grade	Condition	Year
Tank-undgrn	8,000.00 sq ft	Average	Normal	1950
Tank-undgrn	6,000.00 sq ft	Average	Normal	1950
Sign-dbl pls	86.00 sq ft	Average	Normal	1980
Pavng-asphlt	5200 x 4	Average	Normal	1975
Canpy-roof	22 x 22	Average	Normal	1980

Land Types

Type	Size
Primary	119 x 137

Special Districts for 2022 (Tentative)

Description	Units	Percent	Type	Value
FD060-Frankfort fire #2	0	0%		0
HD010	0	0%		0
LT040-Frankfort lt dist #3	0	0%		0
SD010-Herk co. sewer dist	0	0%		0
SD025-Frk east & south frk	0	0%		0
WD020-Frankfort water #2	0	0%		0

Special Districts for 2021

Description	Units	Percent	Type	Value
FD060-Frankfort fire #2	0	0%		0
HD010-Cons health dist	0	0%		0
LT040-Frankfort lt dist #3	0	0%		0
SD010-Herk co. sewer dist	0	0%		0
SD025-Frk east & south frk	0	0%		0
WD020-Frankfort water #2	0	0%		0

Taxes

Year	Description	Amount
2016	County	\$21.69
2015	County	\$22.88

*** Taxes reflect exemptions, but may not include recent changes in assessment.**



Department of Health

KATHY HOCHUL
Governor

MARY T. BASSETT, M.D., M.P.H.
Commissioner

KRISTIN M. PROUD
Acting Executive Deputy Commissioner

June 8, 2022

James Charter
HRP
1 Fairchild Square, Suite 110
Clifton Park, NY 12065

FOIL #: 22-06-162
Re: 4360 ACME Road in Frankfort NY 13357.

Dear James Charter:

This will acknowledge receipt of your request for records under the Freedom of Information Law (FOIL), received by this office on June 8, 2022.

Your request has been forwarded to the appropriate Department program area(s) to identify documents that are responsive to your request and which may be made available pursuant to all applicable provisions of the Freedom of Information Law.

A determination as to whether your request is granted or denied will be reached in approximately 20 business days or we will notify you in writing if the responsible program area(s) should require additional time to locate, assemble, and review documents that may be responsive to your request.

Please note that, pursuant to Article 6 of the Public Officers Law, a charge may be applied to your request, including the actual cost of the medium used to respond to your Freedom of Information Law request and/or other related costs. When responsive records have been identified, you will be informed of any cost and how payment should be made.

Sincerely,

Rosemarie Hewig, Esq.
Records Access Officer

APPENDIX F

AERIAL PHOTOGRAPHS



4360 Acme Rd

4360 Acme Rd

Ilion, NY 13357

Inquiry Number: 7010729.8

June 09, 2022

The EDR Aerial Photo Decade Package



6 Armstrong Road, 4th floor
Shelton, CT 06484
Toll Free: 800.352.0050
www.edrnet.com

EDR Aerial Photo Decade Package

06/09/22

Site Name:

4360 Acme Rd
4360 Acme Rd
Ilion, NY 13357
EDR Inquiry # 7010729.8

Client Name:

HRP Associates, Inc.
197 Scott Swamp Road
Farmington, CT 06032-0000
Contact: James Charter



Environmental Data Resources, Inc. (EDR) Aerial Photo Decade Package is a screening tool designed to assist environmental professionals in evaluating potential liability on a target property resulting from past activities. EDR's professional researchers provide digitally reproduced historical aerial photographs, and when available, provide one photo per decade.

Search Results:

<u>Year</u>	<u>Scale</u>	<u>Details</u>	<u>Source</u>
2017	1"=500'	Flight Year: 2017	USDA/NAIP
2013	1"=500'	Flight Year: 2013	USDA/NAIP
2009	1"=500'	Flight Year: 2009	USDA/NAIP
2006	1"=500'	Flight Year: 2006	USDA/NAIP
1995	1"=500'	Acquisition Date: May 08, 1995	USGS/DOQQ
1985	1"=500'	Flight Date: May 22, 1985	USDA
1982	1"=500'	Flight Date: April 19, 1982	USDA
1974	1"=500'	Flight Date: April 27, 1974	USGS
1959	1"=500'	Flight Date: October 21, 1959	USGS
1957	1"=500'	Flight Date: July 08, 1957	USGS
1942	1"=500'	Flight Date: January 01, 1942	FirstSearch

When delivered electronically by EDR, the aerial photo images included with this report are for ONE TIME USE ONLY. Further reproduction of these aerial photo images is prohibited without permission from EDR. For more information contact your EDR Account Executive.

Disclaimer - Copyright and Trademark Notice

This Report contains certain information obtained from a variety of public and other sources reasonably available to Environmental Data Resources, Inc. It cannot be concluded from this Report that coverage information for the target and surrounding properties does not exist from other sources. NO WARRANTY EXPRESSED OR IMPLIED, IS MADE WHATSOEVER IN CONNECTION WITH THIS REPORT. ENVIRONMENTAL DATA RESOURCES, INC. SPECIFICALLY DISCLAIMS THE MAKING OF ANY SUCH WARRANTIES, INCLUDING WITHOUT LIMITATION, MERCHANTABILITY OR FITNESS FOR A PARTICULAR USE OR PURPOSE. ALL RISK IS ASSUMED BY THE USER. IN NO EVENT SHALL ENVIRONMENTAL DATA RESOURCES, INC. BE LIABLE TO ANYONE, WHETHER ARISING OUT OF ERRORS OR OMISSIONS, NEGLIGENCE, ACCIDENT OR ANY OTHER CAUSE, FOR ANY LOSS OF DAMAGE, INCLUDING, WITHOUT LIMITATION, SPECIAL, INCIDENTAL, CONSEQUENTIAL, OR EXEMPLARY DAMAGES. ANY LIABILITY ON THE PART OF ENVIRONMENTAL DATA RESOURCES, INC. IS STRICTLY LIMITED TO A REFUND OF THE AMOUNT PAID FOR THIS REPORT. Purchaser accepts this Report "AS IS". Any analyses, estimates, ratings, environmental risk levels or risk codes provided in this Report are provided for illustrative purposes only, and are not intended to provide, nor should they be interpreted as providing any facts regarding, or prediction or forecast of, any environmental risk for any property. Only a Phase I Environmental Site Assessment performed by an environmental professional can provide information regarding the environmental risk for any property. Additionally, the information provided in this Report is not to be construed as legal advice.

Copyright 2022 by Environmental Data Resources, Inc. All rights reserved. Reproduction in any media or format, in whole or in part, of any report or map of Environmental Data Resources, Inc., or its affiliates, is prohibited without prior written permission.

EDR and its logos (including Sanborn and Sanborn Map) are trademarks of Environmental Data Resources, Inc. or its affiliates. All other trademarks used herein are the property of their respective owners.



INQUIRY #: 7010729.8

YEAR: 2017

— = 500'





INQUIRY #: 7010729.8

YEAR: 2013

— = 500'






INQUIRY #: 7010729.8

YEAR: 2009

500'





INQUIRY #: 7010729.8

YEAR: 2006

— = 500'





INQUIRY #: 7010729.8

YEAR: 1995

— = 500'





INQUIRY #: 7010729.8

YEAR: 1985

— = 500'





INQUIRY #: 7010729.8

YEAR: 1982

— = 500'





INQUIRY #: 7010729.8

YEAR: 1974

— = 500'





INQUIRY #: 7010729.8

YEAR: 1959

— = 500'





INQUIRY #: 7010729.8

YEAR: 1957

— = 500'





INQUIRY #: 7010729.8

YEAR: 1942

— = 500'



APPENDIX G

HISTORICAL TOPOGRAPHIC MAPS

4360 Acme Rd

4360 Acme Rd

Ilion, NY 13357

Inquiry Number: 7010729.4

June 08, 2022

EDR Historical Topo Map Report

with QuadMatch™



6 Armstrong Road, 4th floor
Shelton, CT 06484
Toll Free: 800.352.0050
www.edrnet.com

EDR Historical Topo Map Report

06/08/22

Site Name:

4360 Acme Rd
4360 Acme Rd
Ilion, NY 13357
EDR Inquiry # 7010729.4

Client Name:

HRP Associates, Inc.
197 Scott Swamp Road
Farmington, CT 06032-0000
Contact: James Charter



EDR Topographic Map Library has been searched by EDR and maps covering the target property location as provided by HRP Associates, Inc. were identified for the years listed below. EDR's Historical Topo Map Report is designed to assist professionals in evaluating potential liability on a target property resulting from past activities. EDR's Historical Topo Map Report includes a search of a collection of public and private color historical topographic maps, dating back to the late 1800s.

Search Results:**Coordinates:**

P.O.#	HER1504.P1	Latitude:	43.024057 43° 1' 27" North
Project:	Herkimer Co. P1- 4360 Acme F	Longitude:	-75.054609 -75° 3' 17" West
		UTM Zone:	Zone 18 North
		UTM X Meters:	495550.65
		UTM Y Meters:	4763487.74
		Elevation:	401.82' above sea level

Maps Provided:

2019	1898
2016	
2013	
1982	
1949	
1945	
1943	
1900	

Disclaimer - Copyright and Trademark Notice

This Report contains certain information obtained from a variety of public and other sources reasonably available to Environmental Data Resources, Inc. It cannot be concluded from this Report that coverage information for the target and surrounding properties does not exist from other sources. NO WARRANTY EXPRESSED OR IMPLIED, IS MADE WHATSOEVER IN CONNECTION WITH THIS REPORT. ENVIRONMENTAL DATA RESOURCES, INC. SPECIFICALLY DISCLAIMS THE MAKING OF ANY SUCH WARRANTIES, INCLUDING WITHOUT LIMITATION, MERCHANTABILITY OR FITNESS FOR A PARTICULAR USE OR PURPOSE. ALL RISK IS ASSUMED BY THE USER. IN NO EVENT SHALL ENVIRONMENTAL DATA RESOURCES, INC. BE LIABLE TO ANYONE, WHETHER ARISING OUT OF ERRORS OR OMISSIONS, NEGLIGENCE, ACCIDENT OR ANY OTHER CAUSE, FOR ANY LOSS OF DAMAGE, INCLUDING, WITHOUT LIMITATION, SPECIAL, INCIDENTAL, CONSEQUENTIAL, OR EXEMPLARY DAMAGES. ANY LIABILITY ON THE PART OF ENVIRONMENTAL DATA RESOURCES, INC. IS STRICTLY LIMITED TO A REFUND OF THE AMOUNT PAID FOR THIS REPORT. Purchaser accepts this Report "AS IS". Any analyses, estimates, ratings, environmental risk levels or risk codes provided in this Report are provided for illustrative purposes only, and are not intended to provide, nor should they be interpreted as providing any facts regarding, or prediction or forecast of, any environmental risk for any property. Only a Phase I Environmental Site Assessment performed by an environmental professional can provide information regarding the environmental risk for any property. Additionally, the information provided in this Report is not to be construed as legal advice.

Copyright 2022 by Environmental Data Resources, Inc. All rights reserved. Reproduction in any media or format, in whole or in part, of any report or map of Environmental Data Resources, Inc., or its affiliates, is prohibited without prior written permission.

EDR and its logos (including Sanborn and Sanborn Map) are trademarks of Environmental Data Resources, Inc. or its affiliates. All other trademarks used herein are the property of their respective owners.

Topo Sheet Key

This EDR Topo Map Report is based upon the following USGS topographic map sheets.

2019 Source Sheets



Ilion
2019
7.5-minute, 24000

2016 Source Sheets



Ilion
2016
7.5-minute, 24000

2013 Source Sheets



Ilion
2013
7.5-minute, 24000

1982 Source Sheets



Ilion
1982
7.5-minute, 24000

Topo Sheet Key

This EDR Topo Map Report is based upon the following USGS topographic map sheets.

1949 Source Sheets



Ilion
1949
7.5-minute, 25000
Aerial Photo Revised 1942

1945 Source Sheets



Ilion
1945
7.5-minute, 31680
Aerial Photo Revised 1942

1943 Source Sheets



Ilion
1943
7.5-minute, 24000
Aerial Photo Revised 1942

1900 Source Sheets



Utica
1900
15-minute, 62500

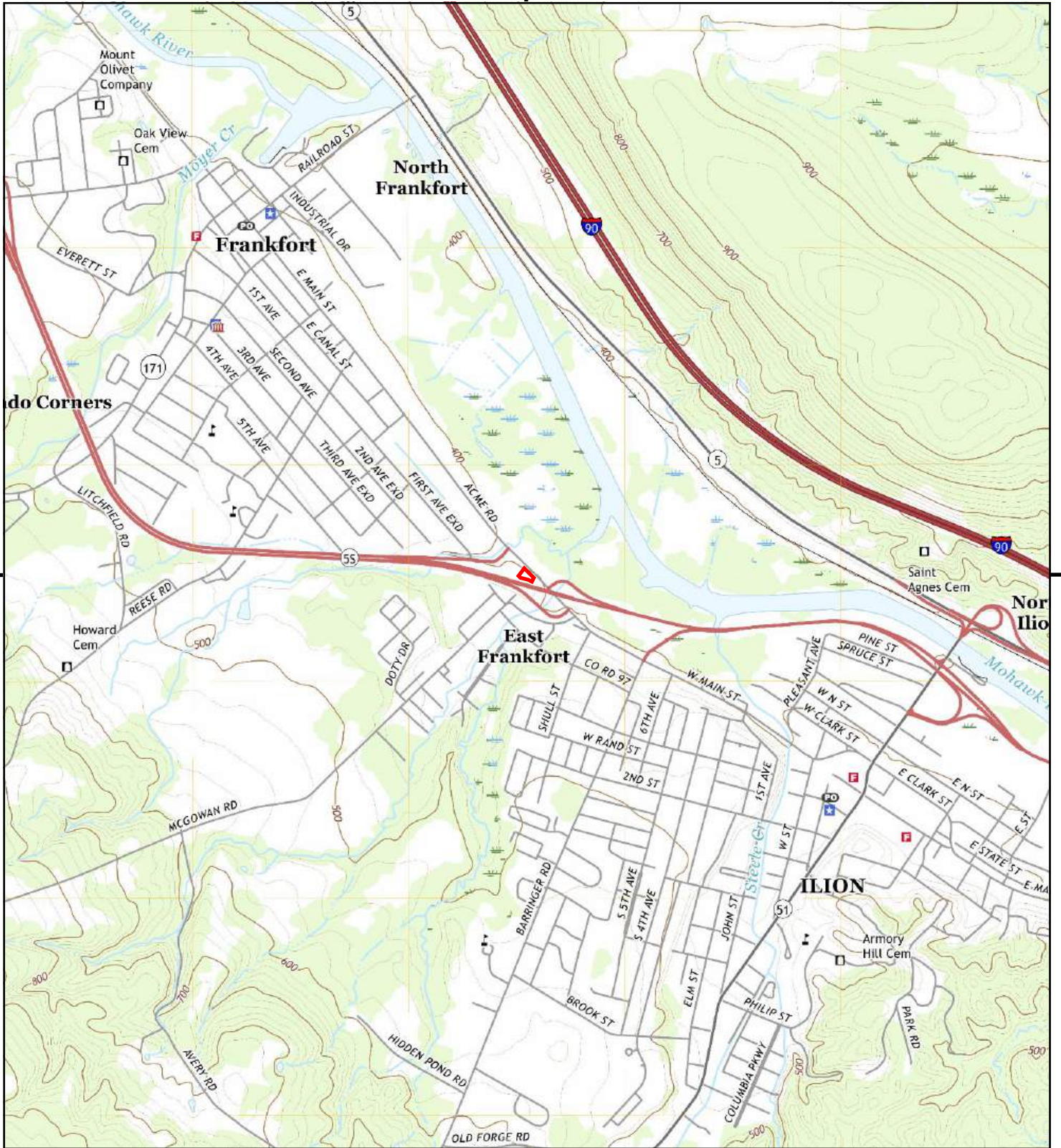
Topo Sheet Key

This EDR Topo Map Report is based upon the following USGS topographic map sheets.

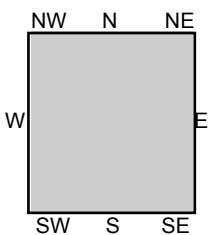
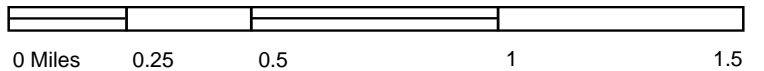
1898 Source Sheets



Utica
1898
15-minute, 62500



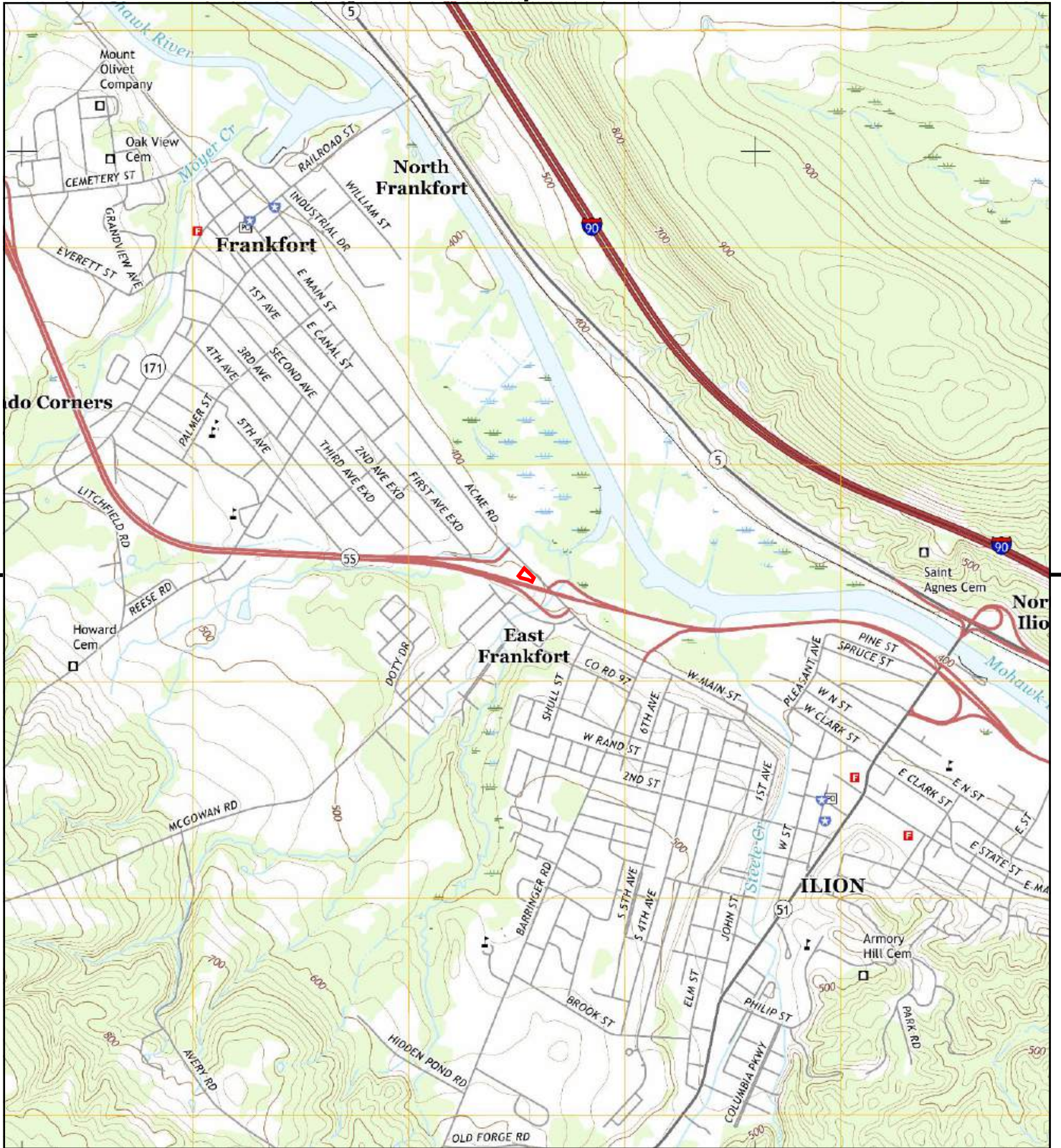
This report includes information from the following map sheet(s).



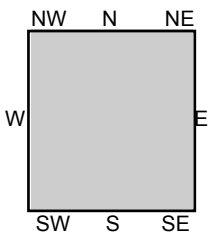
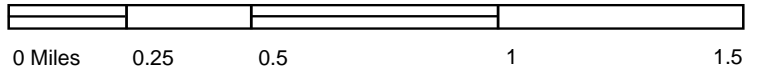
TP, Ilion, 2019, 7.5-minute

SITE NAME: 4360 Acme Rd
 ADDRESS: 4360 Acme Rd
 Ilion, NY 13357
 CLIENT: HRP Associates, Inc.





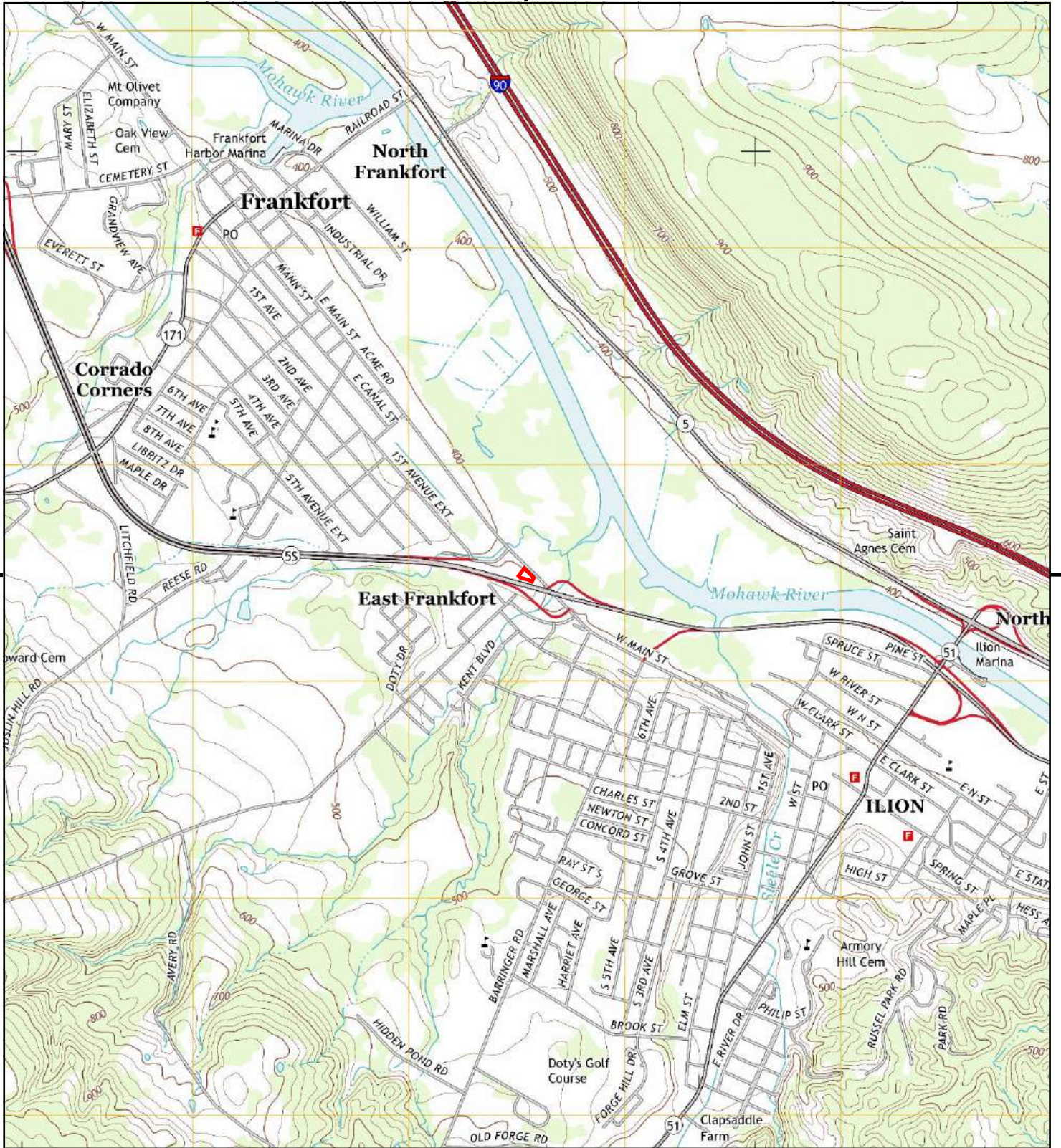
This report includes information from the following map sheet(s).



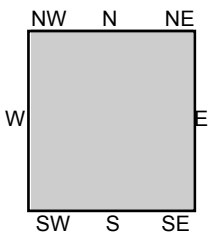
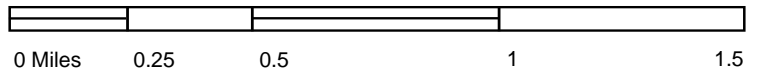
TP, Ilion, 2016, 7.5-minute

SITE NAME: 4360 Acme Rd
 ADDRESS: 4360 Acme Rd
 Ilion, NY 13357
 CLIENT: HRP Associates, Inc.





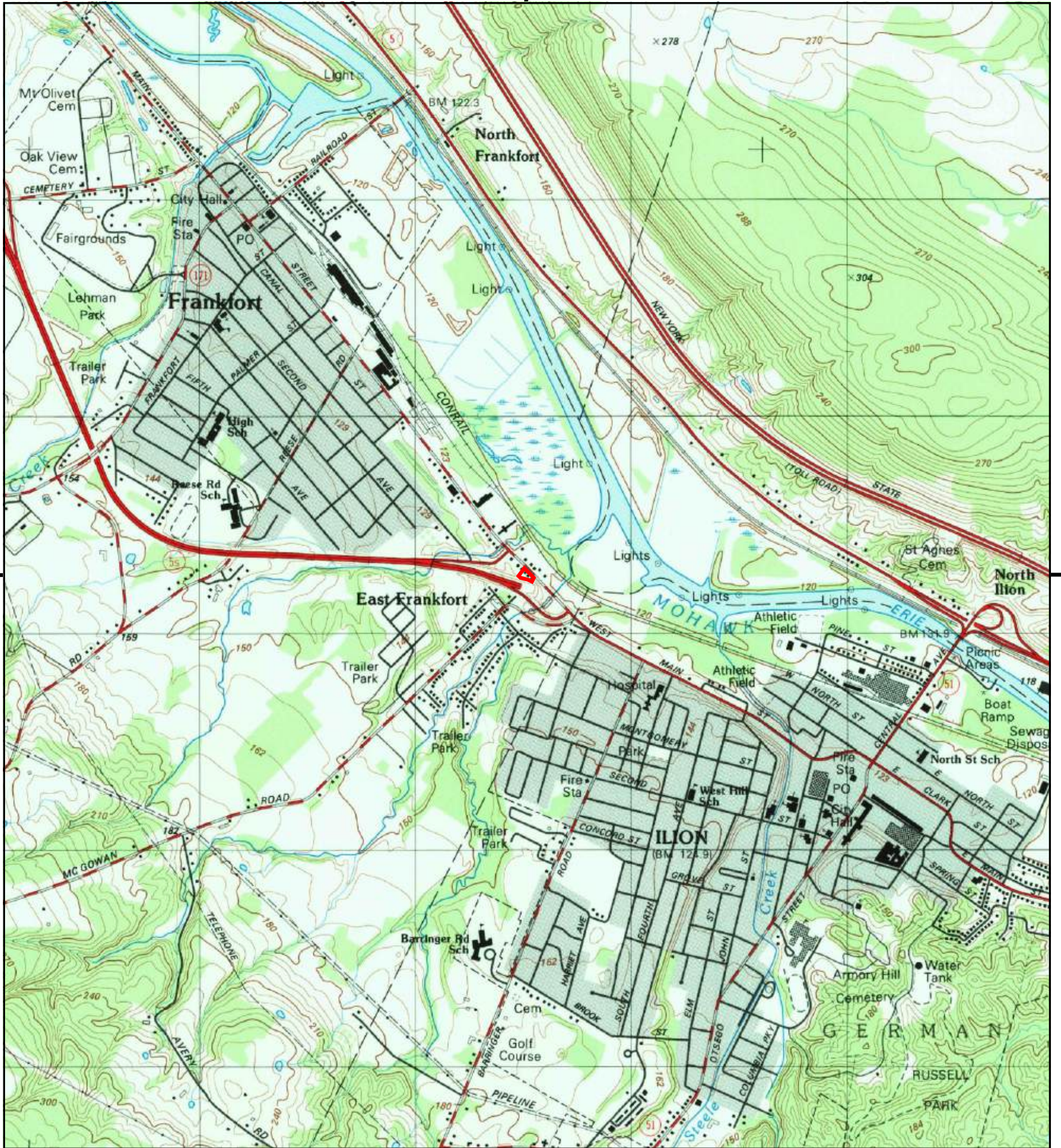
This report includes information from the following map sheet(s).



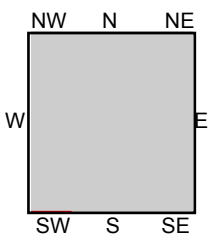
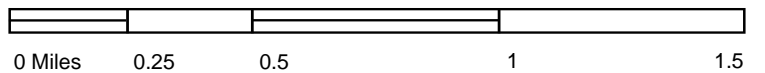
TP, Ilion, 2013, 7.5-minute

SITE NAME: 4360 Acme Rd
 ADDRESS: 4360 Acme Rd
 Ilion, NY 13357
 CLIENT: HRP Associates, Inc.





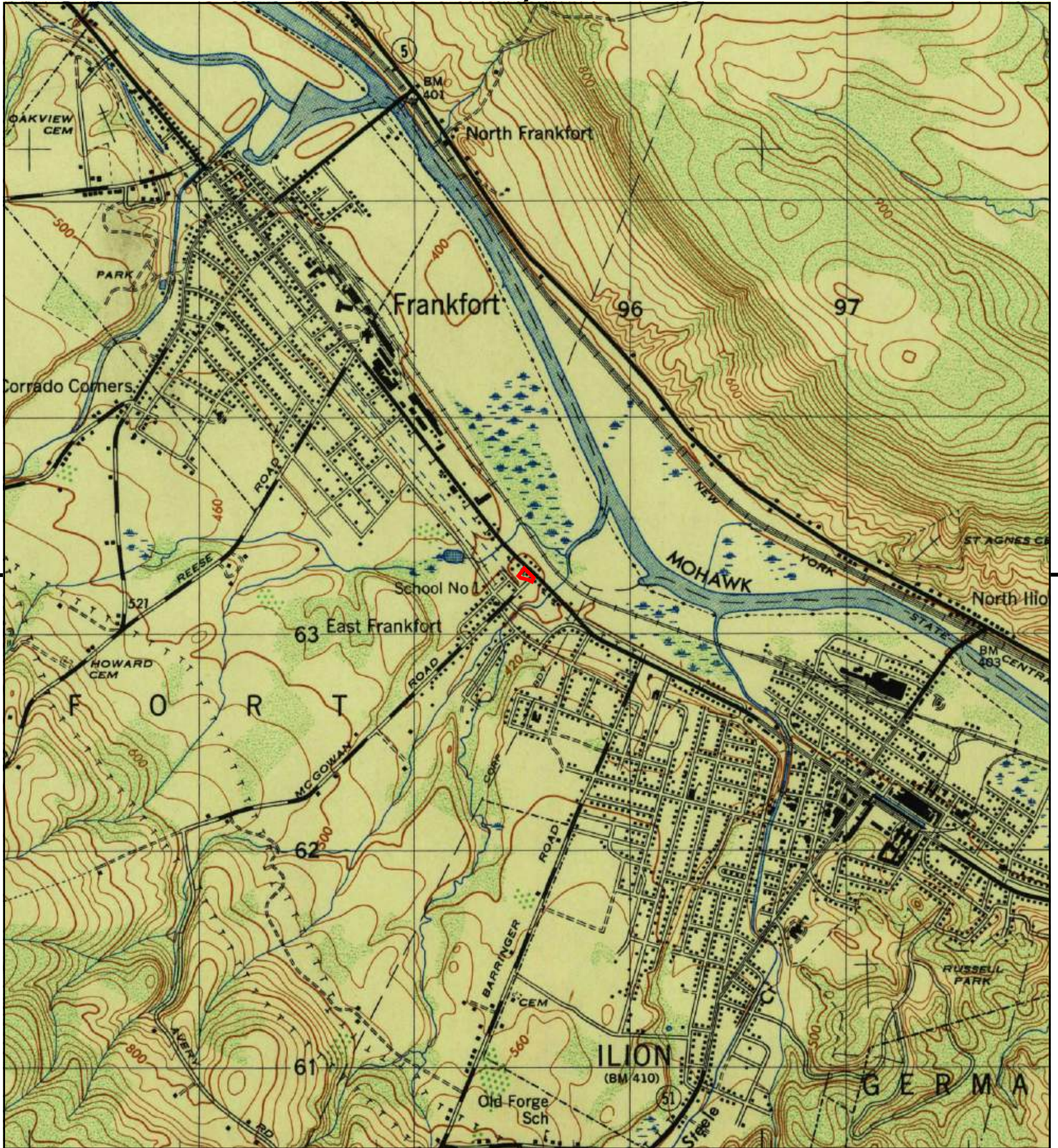
This report includes information from the following map sheet(s).



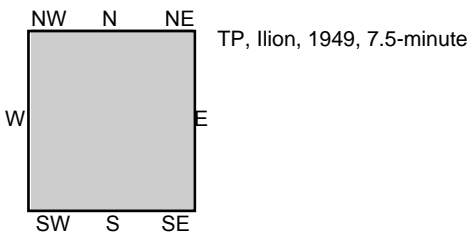
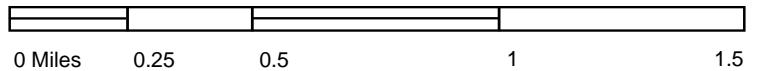
TP, Ilion, 1982, 7.5-minute

SITE NAME: 4360 Acme Rd
 ADDRESS: 4360 Acme Rd
 Ilion, NY 13357
 CLIENT: HRP Associates, Inc.



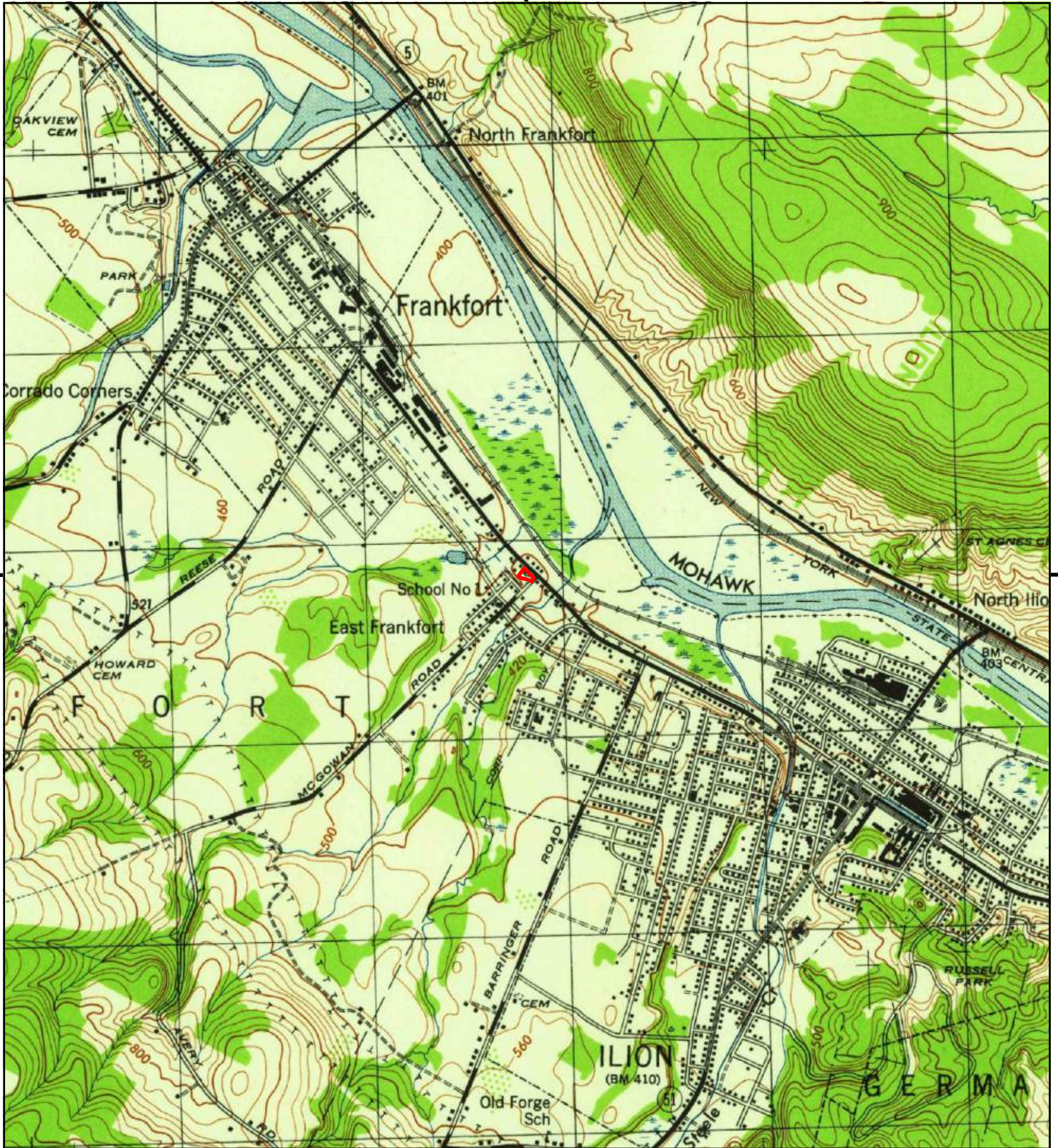


This report includes information from the following map sheet(s).

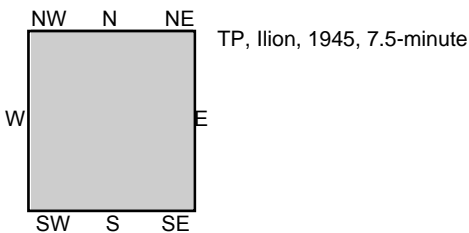
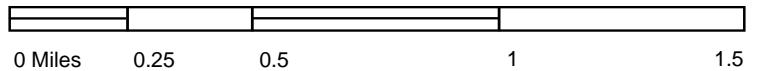


SITE NAME: 4360 Acme Rd
 ADDRESS: 4360 Acme Rd
 Ilion, NY 13357
 CLIENT: HRP Associates, Inc.



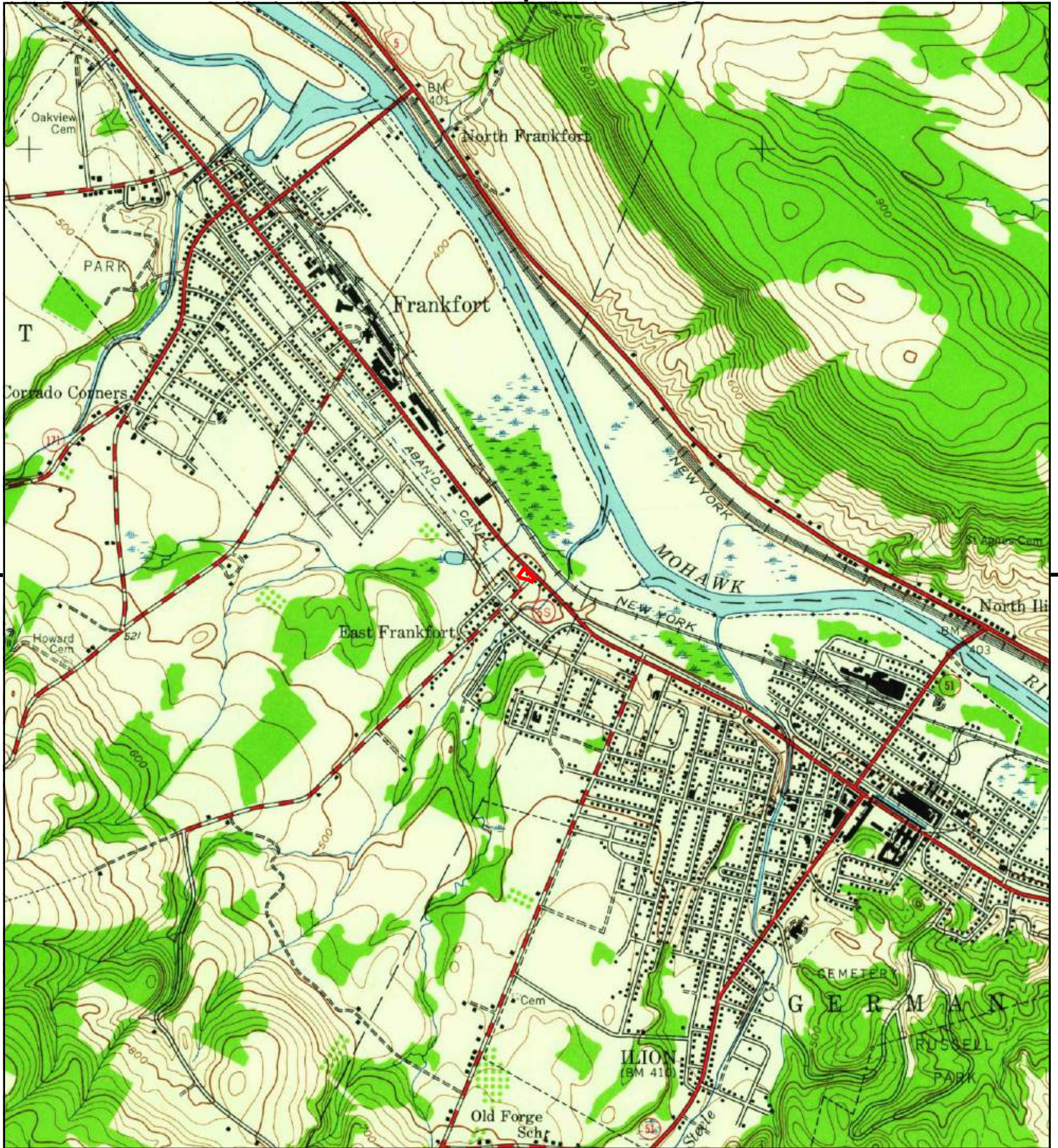


This report includes information from the following map sheet(s).

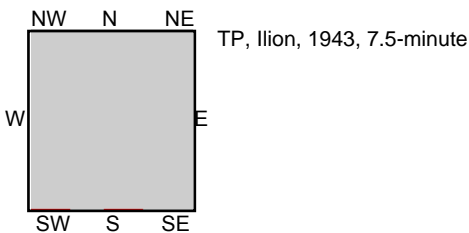
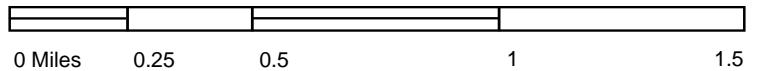


SITE NAME: 4360 Acme Rd
 ADDRESS: 4360 Acme Rd
 Ilion, NY 13357
 CLIENT: HRP Associates, Inc.



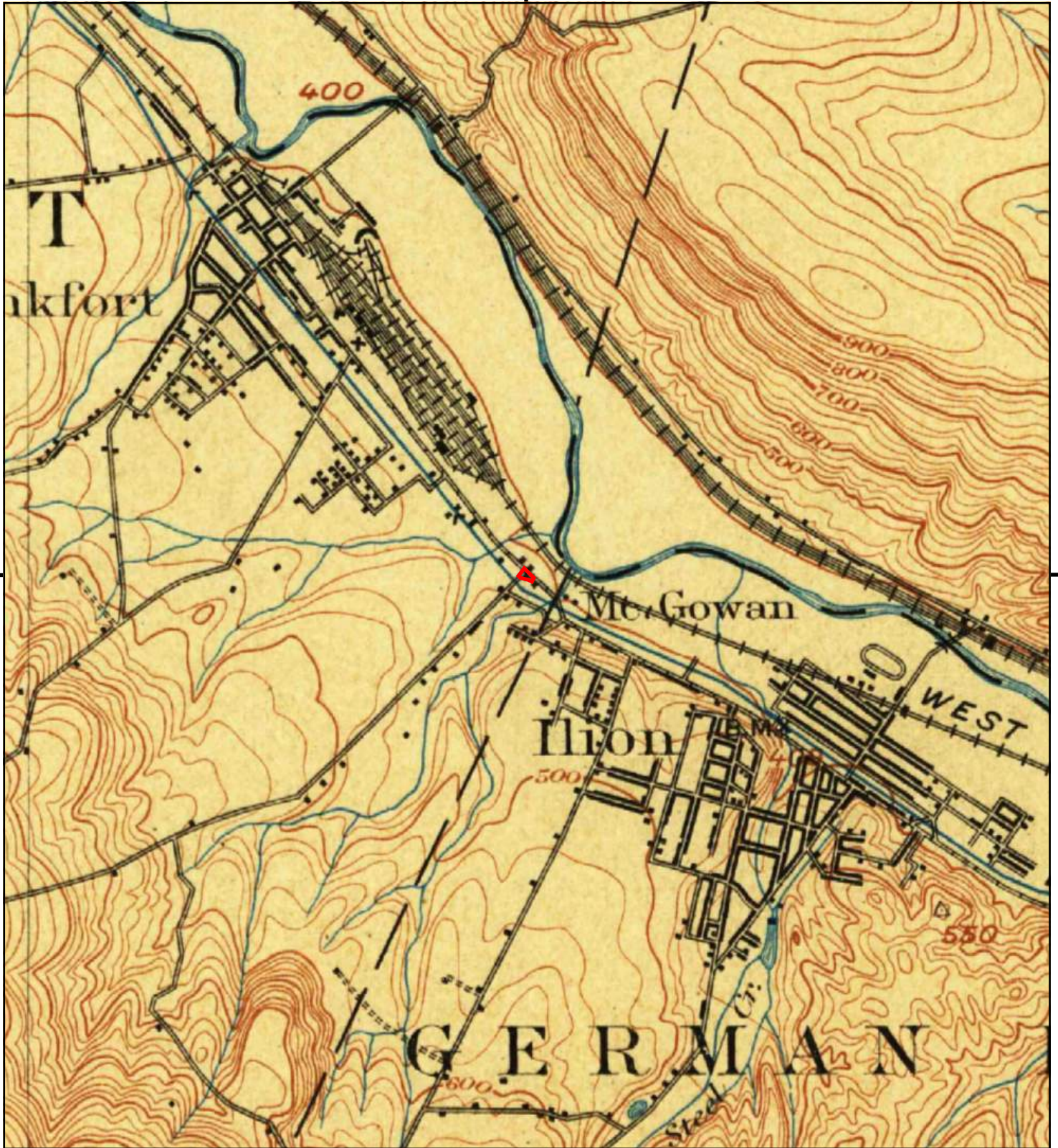


This report includes information from the following map sheet(s).

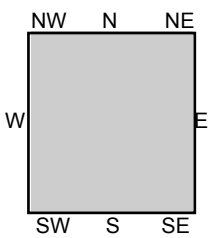


SITE NAME: 4360 Acme Rd
 ADDRESS: 4360 Acme Rd
 Ilion, NY 13357
 CLIENT: HRP Associates, Inc.





This report includes information from the following map sheet(s).



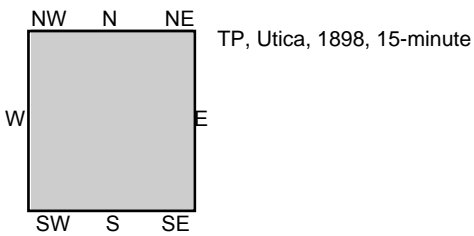
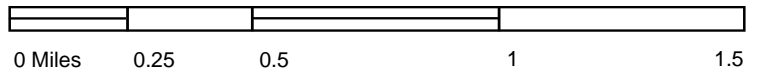
TP, Utica, 1900, 15-minute

SITE NAME: 4360 Acme Rd
ADDRESS: 4360 Acme Rd
Iliion, NY 13357
CLIENT: HRP Associates, Inc.





This report includes information from the following map sheet(s).



SITE NAME: 4360 Acme Rd
 ADDRESS: 4360 Acme Rd
 Iliion, NY 13357
 CLIENT: HRP Associates, Inc.



APPENDIX H

SANBORN MAPS

4360 Acme Rd

4360 Acme Rd

Ilion, NY 13357

Inquiry Number: 7010729.3

June 09, 2022

Certified Sanborn® Map Report



6 Armstrong Road, 4th floor
Shelton, CT 06484
Toll Free: 800.352.0050
www.edrnet.com

Certified Sanborn® Map Report

06/09/22

Site Name:

4360 Acme Rd
4360 Acme Rd
Ilion, NY 13357
EDR Inquiry # 7010729.3

Client Name:

HRP Associates, Inc.
197 Scott Swamp Road
Farmington, CT 06032-0000
Contact: James Charter



The Sanborn Library has been searched by EDR and maps covering the target property location as provided by HRP Associates, Inc. were identified for the years listed below. The Sanborn Library is the largest, most complete collection of fire insurance maps. The collection includes maps from Sanborn, Bromley, Perris & Browne, Hopkins, Barlow, and others. Only Environmental Data Resources Inc. (EDR) is authorized to grant rights for commercial reproduction of maps by the Sanborn Library LLC, the copyright holder for the collection. Results can be authenticated by visiting www.edrnet.com/sanborn.

The Sanborn Library is continually enhanced with newly identified map archives. This report accesses all maps in the collection as of the day this report was generated.

Certified Sanborn Results:

Certification # 59D8-4175-A3FF
PO # HER1504.P1
Project Herkimer Co. P1- 4360 Acme Rd.
Maps Provided:
1962
1938
1923
1914



Sanborn® Library search results

Certification #: 59D8-4175-A3FF

The Sanborn Library includes more than 1.2 million fire insurance maps from Sanborn, Bromley, Perris & Browne, Hopkins, Barlow and others which track historical property usage in approximately 12,000 American cities and towns. Collections searched:

- Library of Congress
- University Publications of America
- EDR Private Collection

The Sanborn Library LLC Since 1866™

Limited Permission To Make Copies

HRP Associates, Inc. (the client) is permitted to make up to FIVE photocopies of this Sanborn Map transmittal and each fire insurance map accompanying this report solely for the limited use of its customer. No one other than the client is authorized to make copies. Upon request made directly to an EDR Account Executive, the client may be permitted to make a limited number of additional photocopies. This permission is conditioned upon compliance by the client, its customer and their agents with EDR's copyright policy; a copy of which is available upon request.

Disclaimer - Copyright and Trademark Notice

This Report contains certain information obtained from a variety of public and other sources reasonably available to Environmental Data Resources, Inc. It cannot be concluded from this Report that coverage information for the target and surrounding properties does not exist from other sources. NO WARRANTY EXPRESSED OR IMPLIED, IS MADE WHATSOEVER IN CONNECTION WITH THIS REPORT. ENVIRONMENTAL DATA RESOURCES, INC. SPECIFICALLY DISCLAIMS THE MAKING OF ANY SUCH WARRANTIES, INCLUDING WITHOUT LIMITATION, MERCHANTABILITY OR FITNESS FOR A PARTICULAR USE OR PURPOSE. ALL RISK IS ASSUMED BY THE USER. IN NO EVENT SHALL ENVIRONMENTAL DATA RESOURCES, INC. BE LIABLE TO ANYONE, WHETHER ARISING OUT OF ERRORS OR OMISSIONS, NEGLIGENCE, ACCIDENT OR ANY OTHER CAUSE, FOR ANY LOSS OF DAMAGE, INCLUDING, WITHOUT LIMITATION, SPECIAL, INCIDENTAL, CONSEQUENTIAL, OR EXEMPLARY DAMAGES. ANY LIABILITY ON THE PART OF ENVIRONMENTAL DATA RESOURCES, INC. IS STRICTLY LIMITED TO A REFUND OF THE AMOUNT PAID FOR THIS REPORT. Purchaser accepts this Report "AS IS". Any analyses, estimates, ratings, environmental risk levels or risk codes provided in this Report are provided for illustrative purposes only, and are not intended to provide, nor should they be interpreted as providing any facts regarding, or prediction or forecast of, any environmental risk for any property. Only a Phase I Environmental Site Assessment performed by an environmental professional can provide information regarding the environmental risk for any property. Additionally, the information provided in this Report is not to be construed as legal advice. Copyright 2022 by Environmental Data Resources, Inc. All rights reserved. Reproduction in any media or format, in whole or in part, of any report or map of Environmental Data Resources, Inc., or its affiliates, is prohibited without prior written permission.

EDR and its logos (including Sanborn and Sanborn Map) are trademarks of Environmental Data Resources, Inc. or its affiliates. All other trademarks used herein are the property of their respective owners.

Sanborn Sheet Key

This Certified Sanborn Map Report is based upon the following Sanborn Fire Insurance map sheets.



1962 Source Sheets



Volume 1, Sheet 7
1962



Volume 1, Sheet 9
1962

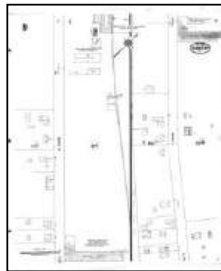


Volume 1, Sheet 10
1962


1938 Source Sheets



Volume 1, Sheet 7
1938



Volume 1, Sheet 9
1938



Volume 1, Sheet 10
1938

1923 Source Sheets



Volume 1, Sheet 7
1923



Volume 1, Sheet 9
1923

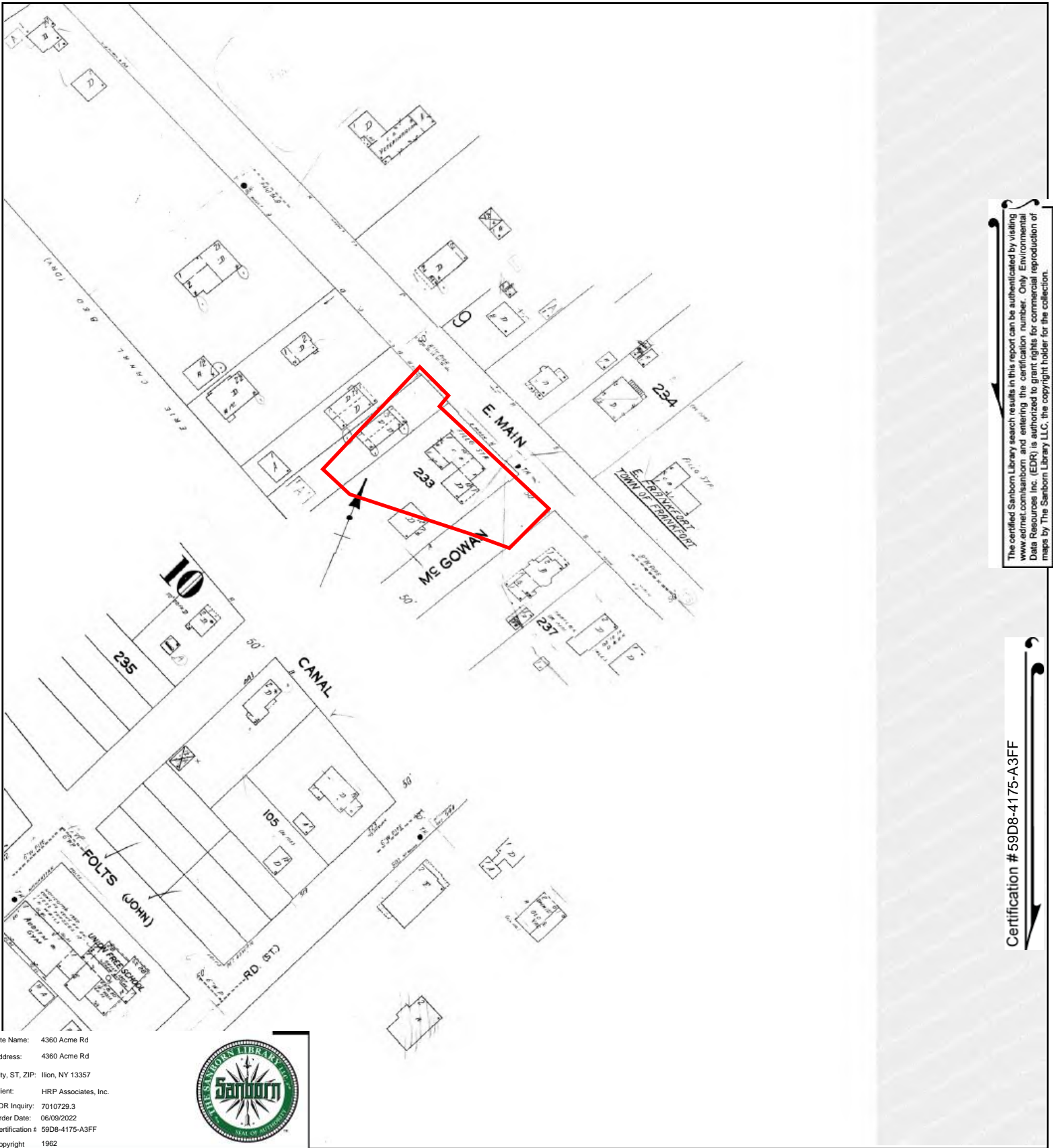


Volume 1, Sheet 10
1923

1914 Source Sheets



Volume 1, Sheet 7
1914



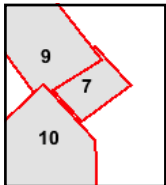
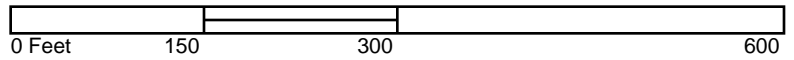
The certified Sanborn Library search results in this report can be authenticated by visiting www.edrnet.com/sanborn and entering the certification number. Only Environmental Data Resources Inc. (EDR) is authorized to grant rights for commercial reproduction of maps by The Sanborn Library LLC, the copyright holder for the collection.

Certification # 59D8-4175-A3FF

Site Name: 4360 Acme Rd
 Address: 4360 Acme Rd
 City, ST, ZIP: Iilon, NY 13357
 Client: HRP Associates, Inc.
 EDR Inquiry: 7010729.3
 Order Date: 06/09/2022
 Certification #: 59D8-4175-A3FF
 Copyright: 1962

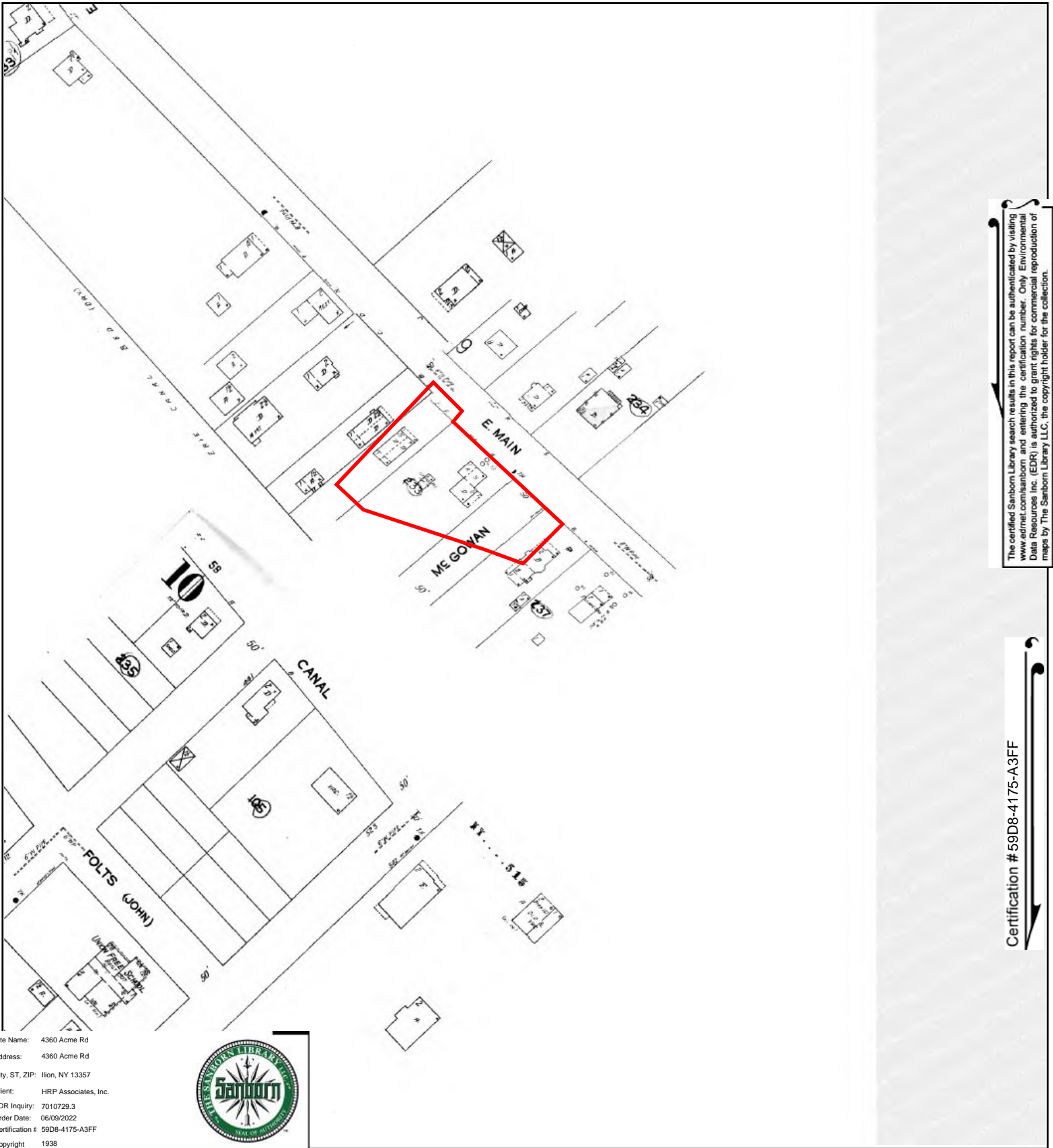


This Certified Sanborn Map combines the following sheets. Outlined areas indicate map sheets within the collection.



Volume 1, Sheet 10
 Volume 1, Sheet 9
 Volume 1, Sheet 7

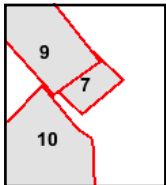
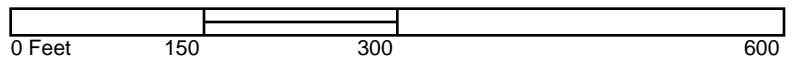




The certified Sanborn Library search results in this report can be authenticated by visiting www.edrnet.com/sanborn and entering the certification number. Only Environmental Data Resources Inc. (EDR) is authorized to grant rights for commercial reproduction of maps by The Sanborn Library LLC, the copyright holder for the collection.

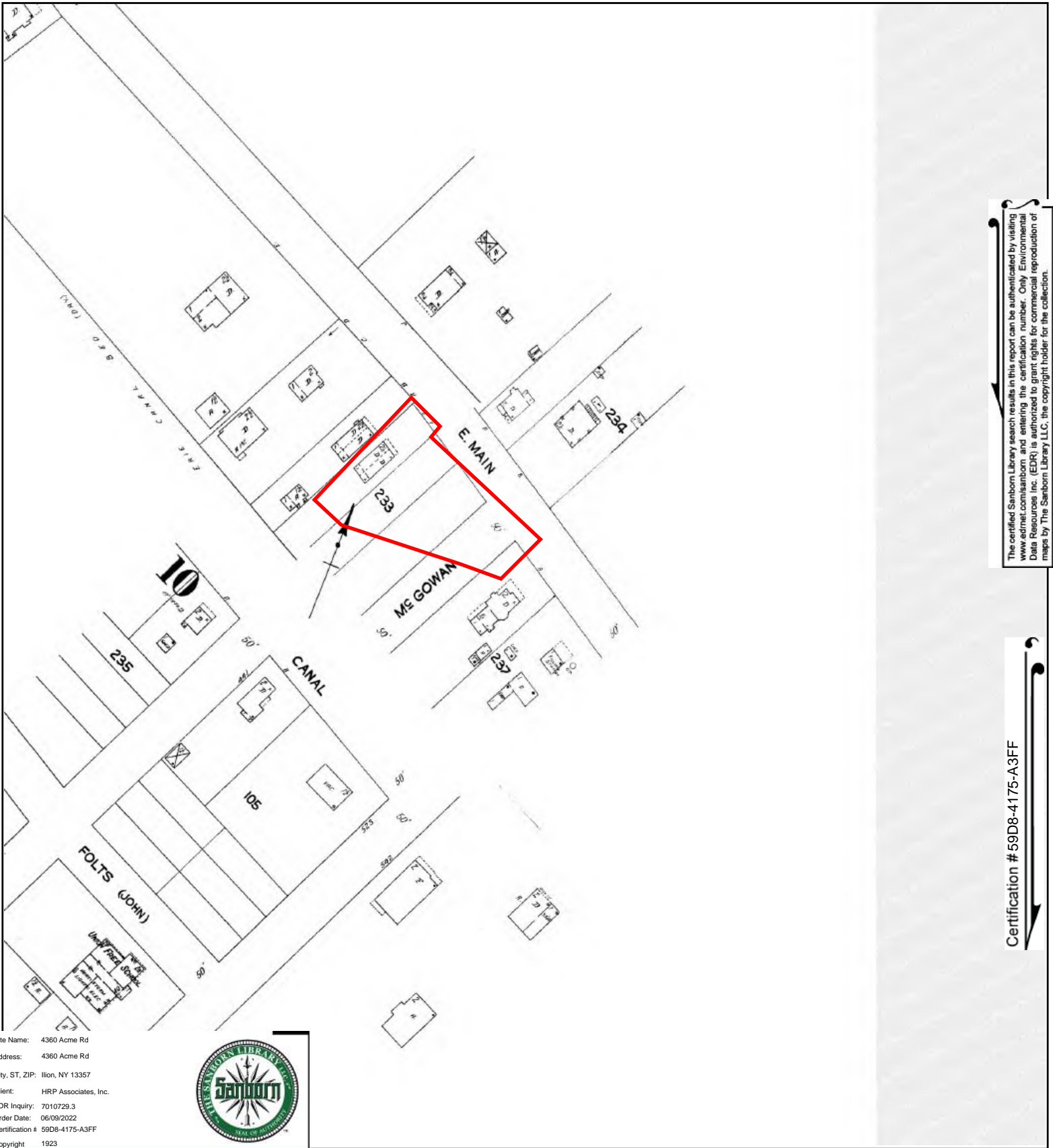
Certification # 59D8-4175-A3FF

This Certified Sanborn Map combines the following sheets.
 Outlined areas indicate map sheets within the collection.



Volume 1, Sheet 10
 Volume 1, Sheet 9
 Volume 1, Sheet 7





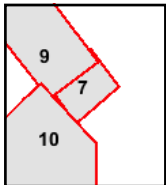
The certified Sanborn Library search results in this report can be authenticated by visiting www.edrnet.com/sanborn and entering the certification number. Only Environmental Data Resources Inc. (EDR) is authorized to grant rights for commercial reproduction of maps by The Sanborn Library LLC, the copyright holder for the collection.

Certification # 59D8-4175-A3FF

Site Name: 4360 Acme Rd
 Address: 4360 Acme Rd
 City, ST, ZIP: Iilon, NY 13357
 Client: HRP Associates, Inc.
 EDR Inquiry: 7010729.3
 Order Date: 06/09/2022
 Certification #: 59D8-4175-A3FF
 Copyright: 1923

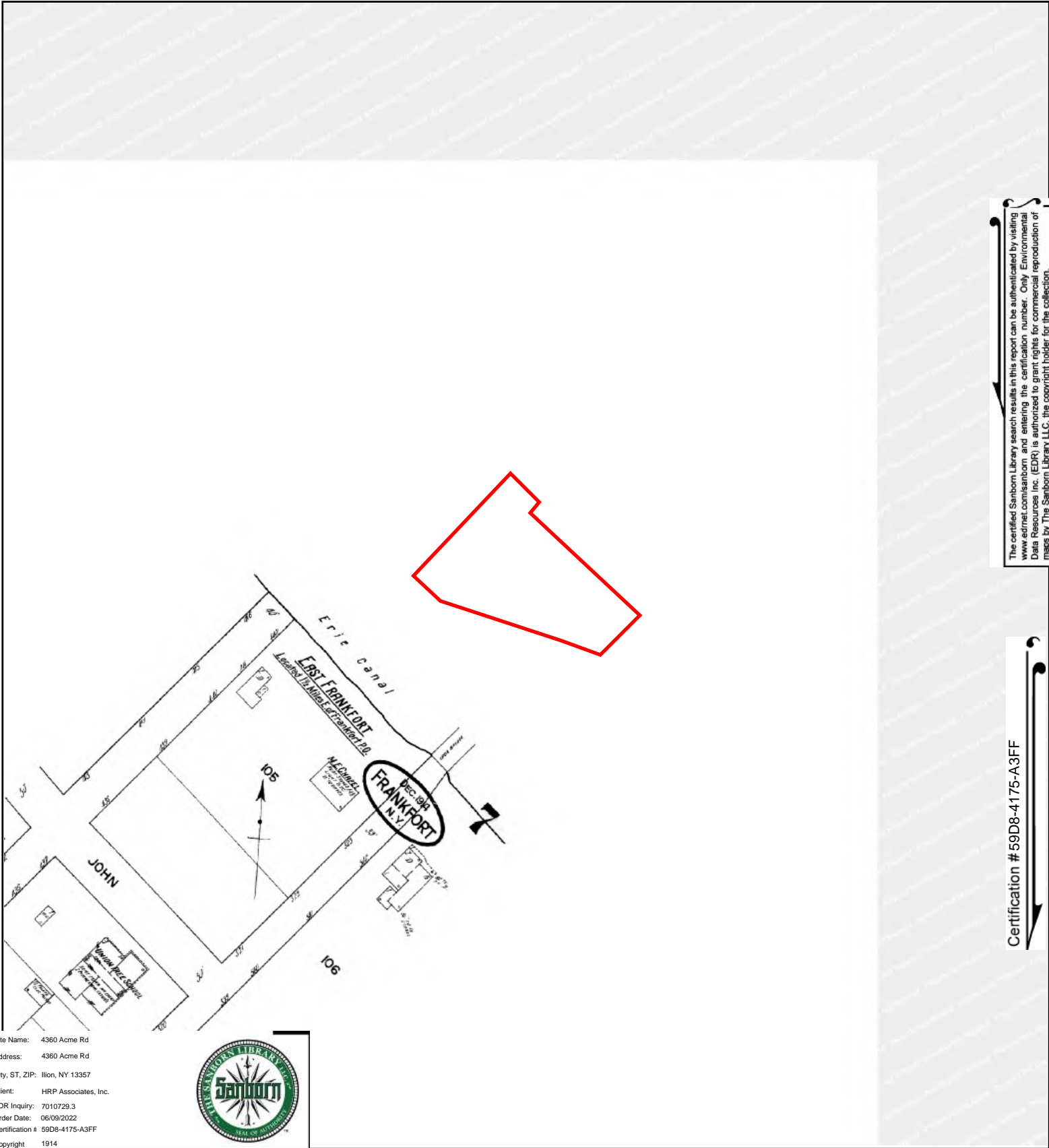


This Certified Sanborn Map combines the following sheets. Outlined areas indicate map sheets within the collection.



Volume 1, Sheet 10
 Volume 1, Sheet 9
 Volume 1, Sheet 7





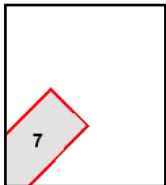
The certified Sanborn Library search results in this report can be authenticated by visiting www.edrnet.com/sanborn and entering the certification number. Only Environmental Data Resources Inc. (EDR) is authorized to grant rights for commercial reproduction of maps by The Sanborn Library LLC, the copyright holder for the collection.

Certification # 59D8-4175-A3FF

Site Name: 4360 Acme Rd
 Address: 4360 Acme Rd
 City, ST, ZIP: Iilon, NY 13357
 Client: HRP Associates, Inc.
 EDR Inquiry: 7010729.3
 Order Date: 06/09/2022
 Certification # 59D8-4175-A3FF
 Copyright 1914



This Certified Sanborn Map combines the following sheets. Outlined areas indicate map sheets within the collection.



Volume 1, Sheet 7



APPENDIX I

CITY DIRECTORIES

4360 Acme Rd

4360 Acme Rd
Ilion, NY 13357

Inquiry Number: 7010729.5

June 13, 2022

The EDR-City Directory Image Report

TABLE OF CONTENTS

SECTION

Executive Summary

Findings

City Directory Images

Thank you for your business.

Please contact EDR at 1-800-352-0050
with any questions or comments.

Disclaimer - Copyright and Trademark Notice

This Report contains certain information obtained from a variety of public and other sources reasonably available to Environmental Data Resources, Inc. It cannot be concluded from this Report that coverage information for the target and surrounding properties does not exist from other sources. **NO WARRANTY EXPRESSED OR IMPLIED, IS MADE WHATSOEVER IN CONNECTION WITH THIS REPORT. ENVIRONMENTAL DATA RESOURCES, INC. SPECIFICALLY DISCLAIMS THE MAKING OF ANY SUCH WARRANTIES, INCLUDING WITHOUT LIMITATION, MERCHANTABILITY OR FITNESS FOR A PARTICULAR USE OR PURPOSE. ALL RISK IS ASSUMED BY THE USER. IN NO EVENT SHALL ENVIRONMENTAL DATA RESOURCES, INC. BE LIABLE TO ANYONE, WHETHER ARISING OUT OF ERRORS OR OMISSIONS, NEGLIGENCE, ACCIDENT OR ANY OTHER CAUSE, FOR ANY LOSS OR DAMAGE, INCLUDING, WITHOUT LIMITATION, SPECIAL, INCIDENTAL, CONSEQUENTIAL, OR EXEMPLARY DAMAGES. ANY LIABILITY ON THE PART OF ENVIRONMENTAL DATA RESOURCES, INC. IS STRICTLY LIMITED TO A REFUND OF THE AMOUNT PAID FOR THIS REPORT.** Purchaser accepts this Report "AS IS". Any analyses, estimates, ratings, environmental risk levels or risk codes provided in this Report are provided for illustrative purposes only, and are not intended to provide, nor should they be interpreted as providing any facts regarding, or prediction or forecast of, any environmental risk for any property. Only a Phase I Environmental Site Assessment performed by an environmental professional can provide information regarding the environmental risk for any property. Additionally, the information provided in this Report is not to be construed as legal advice.

Copyright 2020 by Environmental Data Resources, Inc. All rights reserved. Reproduction in any media or format, in whole or in part, of any report or map of Environmental Data Resources, Inc. or its affiliates is prohibited without prior written permission.

EDR and its logos (including Sanborn and Sanborn Map) are trademarks of Environmental Data Resources, Inc. or its affiliates. All other trademarks used herein are the property of their respective owners.

EXECUTIVE SUMMARY

DESCRIPTION

Environmental Data Resources, Inc.'s (EDR) City Directory Report is a screening tool designed to assist environmental professionals in evaluating potential liability on a target property resulting from past activities. EDR's City Directory Report includes a search of available city directory data at 5 year intervals.

RECORD SOURCES

EDR's Digital Archive combines historical directory listings from sources such as Cole Information and Dun & Bradstreet. These standard sources of property information complement and enhance each other to provide a more comprehensive report.

EDR is licensed to reproduce certain City Directory works by the copyright holders of those works. The purchaser of this EDR City Directory Report may include it in report(s) delivered to a customer. Reproduction of City Directories without permission of the publisher or licensed vendor may be a violation of copyright.



RESEARCH SUMMARY

The following research sources were consulted in the preparation of this report. A check mark indicates where information was identified in the source and provided in this report.

<u>Year</u>	<u>Target Street</u>	<u>Cross Street</u>	<u>Source</u>
2017	<input checked="" type="checkbox"/>	<input type="checkbox"/>	EDR Digital Archive
2014	<input checked="" type="checkbox"/>	<input type="checkbox"/>	EDR Digital Archive
2010	<input checked="" type="checkbox"/>	<input type="checkbox"/>	EDR Digital Archive
2005	<input checked="" type="checkbox"/>	<input type="checkbox"/>	EDR Digital Archive
2000	<input checked="" type="checkbox"/>	<input type="checkbox"/>	EDR Digital Archive
1995	<input type="checkbox"/>	<input type="checkbox"/>	EDR Digital Archive
1992	<input type="checkbox"/>	<input type="checkbox"/>	EDR Digital Archive
1988	<input type="checkbox"/>	<input type="checkbox"/>	Polk's City Directory
1983	<input type="checkbox"/>	<input type="checkbox"/>	Polk's City Directory
1978	<input type="checkbox"/>	<input type="checkbox"/>	Polk's City Directory
1974	<input type="checkbox"/>	<input type="checkbox"/>	Polk's City Directory
1969	<input type="checkbox"/>	<input type="checkbox"/>	Polk's City Directory
1964	<input type="checkbox"/>	<input type="checkbox"/>	Polk's City Directory

FINDINGS

TARGET PROPERTY STREET

4360 Acme Rd
Illion, NY 13357

<u>Year</u>	<u>CD Image</u>	<u>Source</u>	
<u>ACME RD</u>			
2017	pg A1	EDR Digital Archive	
2014	pg A2	EDR Digital Archive	
2010	pg A3	EDR Digital Archive	
2005	pg A4	EDR Digital Archive	
2000	pg A5	EDR Digital Archive	
1995	-	EDR Digital Archive	Street not listed in Source
1992	-	EDR Digital Archive	Street not listed in Source
1988	-	Polk's City Directory	Street not listed in Source
1983	-	Polk's City Directory	Street not listed in Source
1978	-	Polk's City Directory	Street not listed in Source
1974	-	Polk's City Directory	Street not listed in Source
1969	-	Polk's City Directory	Street not listed in Source
1964	-	Polk's City Directory	Street not listed in Source

FINDINGS

CROSS STREETS

No Cross Streets Identified

City Directory Images

ACME RD 2017

4300	MARINE, JOHN J
4309	ENEА FAMILY FUNERAL HOME HARRY J ENEА JR FUNRL DIRECTOR KEVIN E ENEА FUNERAL DIRECTOR
4310	SMITH, RICK A
4311	ENEА, KRISTY L
4312	GOEDEL, ANITA M
4315	ZALATAN, FRANK M
4318	SALEWSKI, SIEGFRIED
4321	ANGELICHIO, DONNA F BRANCK, MARY P CUREAU, CRAIG C FERGUSON, DANIEL V FREDERICKS, BRIAN HILL, VERALA L HOCKING, JUNE A JONES, GRACE M NUDO, HELEN F PAONI, ANN D
4322	KIPPER, EUGENE J
4328	WILLIAMS, DIANE M
4342	BURTON, NANCY L MEDINA, PETER J
4348	ROTA, JOHN J
4349	HAGADORN, BOB
4352	DAVERN, JOHN T WALLACE, DONNA
4357	MURPHY, JO A
4361	BOWMAN, BRENDA
4363	BEREZA, WALTER W

ACME RD 2014

4300 MARINE, JOHN J
4309 ENEA HARRY J JR FUNRL DIRECTOR
ENEA KEVIN E FUNERAL DIRECTOR
ENEA MEMORIALS
4310 SMITH, RICK
4311 ENEA, KRISTY L
4315 ZALATAN, FRANK M
4318 SALEWSKI, SIEGFRIED
4321 ACQUAVIVA, LAURA K
BRANCK, MARY P
FREDERICKS, BRIAN
HUNT, RYAN M
KELLOGG, TIMOTHY M
LADUE, JOSEPHINE F
MCCUMBER, ELIZABETH W
NUDO, HELEN F
THOM, WARREN
VARLARO, MARY A
4322 KIPPER, EUGENE J
4326 DENICOLA, ADAM J
4328 WILLIAMS, DIANE M
4341 SIMMONS, CHARLES R
4342 MEDINA, PETER J
4348 ROTA, JOHN J
4349 HAGADORN, BOB
4352 DAVERN, JOHN T
WALLACE, DONNA
4354 BAILEY, DAVID
4357 MURPHY, JO A
4363 BERCRA, SHIRLEY
BEREZA, WALTER W
RAYMOND, HEATHER A
WALKER, JULIE L

ACME RD 2010

4300	MARINE, JOHN J
4309	ENEA FAMILY FUNERAL HOME
4310	SMITH, RICK
4311	ENEA, KEVIN K
4312	HOLDEN, JEFFREY
4315	ZALATAN, FRANK M
4318	SALEWSKI, SIEGFRIED
4321	ACQUAVIVA, LAURA K
	BRANCK, MARY P
	DIBBLE, LORANE R
	FERGUSON, DANIEL V
	LADUE, JOSEPHINE F
	NUDO, HELEN
	PIEHNICK, SONG P
	THOM, WARREN
	VARLARO, MARY A
4322	KIPPER, EUGENE J
4323	JOHNSON, BETTY R
4326	OCCUPANT UNKNOWN,
4328	WILLIAMS, DIANE M
4341	SIMMONS, CHARLES R
4342	BURTON, NANCY L
	DOLLY, MARY E
4348	ROTA, JOHN J
4349	HAGADORN, REBECCA
4352	WALLACE, JOSEPH H
4356	BALACH, CHRISTOPHER R
	CRAVER, M
	ELGHROP, KIMBERLY
4357	MURPHY, KEVIN R
4360	CLIFFORD FUEL
4361	OCCUPANT UNKNOWN,
4363	BEREZA, WALTER T

ACME RD 2005

4300 MARINE, JOHN J
4309 ENEA FAMILY FUNERAL HOME
4310 SMITH, RICK
4311 ENEA, KEVIN K
4312 HOLDEN, JEFFREY
4315 ZALATAN, FRANK M
4318 OCCUPANT UNKNOWN,
4321 ACQUAVIVA, FRANK L
BRANCK, MARY P
CUSHMAN, CATHERINE
DIBBLE, LORANE R
JOHNSON, RAYMOND S
LINSCOTT, LINDA M
LUBEY, THOMAS P
MCCUMBER, ROBERT R
OBRYAN, DONALD F
OTT, ROBERT L
SIMONETTE, ANTHONY J
VARLARO, MARY A
4322 OCCUPANT UNKNOWN,
4323 JOHNSON, BETTY R
4326 SPATOL, ROSALIE A
4342 BURTON, KENNETH R
4348 ROTA, JOHN J
4349 DEGOUFF, FRANCIS T
4352 GUERRIERA, ANTHONY J
4356 ENTWISTLE, THOMAS A
GROWER, CANDY
4357 MURPHY, KEVIN R
4360 CHIPS SERVICE CENTER INC
4361 WALL, JIM
4363 BEREZA, WALTER T
WALKER, JULIE L

ACME RD 2000

4300 MARINE, JOHN J
4310 OCCUPANT UNKNOWN,
4312 HOLDEN, JEFFREY
4315 ZALATAN, FRANK H
4318 OCCUPANT UNKNOWN,
4321 LUCKETT, ANN S
TEETER, B R
4322 OCCUPANT UNKNOWN,
4326 SPATOL, CARL J
4328 POOLER, R S
4341 SIMMONS, CHARLES
4342 OCCUPANT UNKNOWN,
4348 OCCUPANT UNKNOWN,
4349 OCCUPANT UNKNOWN,
4356 OCCUPANT UNKNOWN,
4357 MOSS, M E

APPENDIX J

QUALIFICATIONS OF ASSESSORS



SENIOR PROJECT SCIENTIST

JAMES K. CHARTER

Mr. Charter has over 14 years of experience with environmental services including the coordination, oversight, and management of Phase I, Phase II, and Phase III Environmental Site Assessments (ESAs), and is the primary client contact for several national lending institutions requiring Phase I ESAs and subsurface investigation projects. Specific experience includes completion and management of hundreds of Phase I ESAs, oversight of tank removal and replacement, soil/groundwater removal and treatment, in-situ remediation, preparation of tank and spill closure reports, and coordination with EICs and state and federal regulators in compliance with NYSDEC DER-10 Technical Guidance.

EXPERIENCE

Phase I Environmental Site Assessments (ESAs)

Mr. Charter serves as primary client manager for several national lending institutions requiring Phase I ESAs and subsurface investigation projects. Under this role, responsibilities include project execution, quality assurance, meeting project budget and strict timelines, and client satisfaction. Mr. Charter is the point of contact for several other clients and is responsible for the meeting the same objectives discussed above. Mr. Charter has conducted several hundred Phase I ESAs in New York State and multiple other states. Assessments in New York State have been completed for a variety of State agencies including NYSDOCCS, NY SOGS, and NYSDOT, and well as industrial facilities and large commercial establishments.

Phase II and Phase III Subsurface Investigations

Mr. Charter has over ten years of experience executing numerous Phase II and Phase III investigations in the northeast on both public and private sectors to evaluate the potential impact of historical operations upon underlying soils, groundwater, and soil vapor. Mr. Charter's responsibilities include the development of project budgets, procurement of subcontractors, and client and regulatory interaction. Other responsibilities include direct oversight of subcontractors, soil, groundwater, and soil vapor sampling, data interpretation, and report completion.

Petroleum UST Investigations

Mr. Charter has performed numerous petroleum UST investigations. Project responsibilities include oversight of UST removal, spill reporting, coordination of the removal and disposal of impacted media, collection of tank/spill closure samples, as well as data interpretation and report completion, and coordination of spill closure with the NYSDEC spill manager.

Construction Monitoring and Environmental Compliance

Mr. Charter has provided geo-technical oversight for numerous multi-million dollar construction projects while ensuring that all projects were completed in accordance with project specifications. Experience includes monitoring multiple drill rigs, excavations, placement of structural fill, preparation of foundation bearing surfaces, compilation of soil densities, drilling shafts, geo-pier installation, and pile installation. Mr. Charter has managed a soil laboratory examining the compaction and grain size of fill materials for engineering purposes.

EDUCATION

- Johnson State College, Johnson, VT, B.A. with Honors, Environmental Science

PROFESSIONAL REGISTRATIONS/ CERTIFICATIONS

- AHERA Accredited Asbestos Inspector- NY State, Current

TRAININGS

- OSHA 40-Hour HAZWOPER, 2004
- OSHA 8-Hour HAZWOPER Refresher, 2005-2018
- OSHA 8-Hour HAZWOPER Supervisor Training, Feb, 2010
- OSHA 10-Hour Construction Outreach Training Certified, 2007
- Asbestos Inspector Certification, 2013-2018
- American Red Cross First Aid & CPR, Current
- NYC OER, Brownfield TurboTraining, Gold Certified, Nov. 2016



PROJECT MANAGER

MARK E. WRIGHT, PG, CSP, CHMM

ROLE AND RESPONSIBILITY

As a Project Manager for this contract, Mr. Wright will be responsible for the administration of work required by the Work Assignment. The management of each work assignment may include development of work scope and cost assessments, procurement of supporting subcontractors and/or consultants, coordination of work scope items from resource management to scheduling and implementation. Mr. Wright will work with the Quality Assurance Officer to develop site-specific quality assurance plans, as pertinent to the Work Assignment and will act as the primary point of contact for each assigned project.

IDENTIFIED WORK ELEMENTS EXPERIENCE

- Site Characterization
- Phased Remedial Investigation/Feasibility Study (RI/FS)
- Soil Vapor Intrusion (SVI) Investigations
- Site Response Activities/Interim Remedial Measures (IRM)
- Site Management (SM)
- Analytical Quality Assurance/Quality Control Activities (QA/QC)
- Citizen Participation (CP) Activities
- Health and Safety Plan (HASP) Development
- Potentially Responsible Parties (PRP) and Third-Party Oversight

SUMMARY OF QUALIFICATIONS

Mr. Wright has over 13 years of experience in conducting environmental investigations. Mr. Wright is experienced in all phases of environmental investigation projects, including Completing the initial Site Characterization Investigation, Completing Remedial Investigations and Feasibility studies, Soil Vapor Intrusion Studies, the selection and implementation of Interim Remedial Measures, the development and implementation of Quality Assurance Project Plans, the development and implementation of site specific Health and Safety Plans, participation in Citizen participation activities, implementation of Site Management Plans, and Third Party Oversight.

Mr. Wright has completed a diverse array of site investigations including investigations into groundwater contamination in various media including, overburden, fractured bedrock, and competent bed rock as well as the interaction between different aquifers.

Mr. Wright has used investigation data to develop conceptual site models, including groundwater flow and contaminant transport, the completion of Aquifer testing to establish aquifer characteristics, the implementation of geophysical techniques and the uploading of data to EQulS. In addition to completing investigatory step during projects Mr. Wright develops and tracks project budgets and other project management elements. Mr. Wright has provided these services on a number of projects for governmental, municipal, commercial and industrial clients.

Mr. Wright's areas of expertise include Site Characterizations and Remedial Investigations. Mr. Wright specializes in the investigation of contaminated groundwater plumes, including source area investigations, plume degree and extent and the identification of potential receptors of contaminated groundwater.

NSPE LEVEL

VI

EDUCATION

- BS, Water Resources, SUNY Oneonta, 2003

PROFESSIONAL REGISTRATIONS/ CERTIFICATIONS

- NYS Professional Geologist (#693)
- NYSDEC, Erosion & Sediment Control training for Stormwater, certified inspector
- Certified Safety Professional (#31227)
- Certified Hazardous Materials Manager (#173260)

TRAININGS

- OSHA 10-Hour Construction Safety
- OSHA 40-Hour HAZWOPER
- OSHA 8-Hour HAZWOPER Refreshers

MANAGEMENT OF INACTIVE HAZARDOUS WASTE, HAZARDOUS SUBSTANCE AND PETROLEUM SPILL SITES

Site Management of Petroleum Spill and Hazardous Waste Site, NYSDEC Contract D006130, North Lawrence Oil Dump Site, North Lawrence, NY

Served as a Senior Project Geologist for the NYSDEC North Lawrence Oil Dump Site. Responsibilities included implementation of the Site Management Plan, including monitored natural attenuation groundwater sampling, landfill gas monitoring and site inspections; the development of sampling reduction plans to eliminate several wells from the sampling program, oversight groundwater monitoring well decommissioning for a portion of the groundwater monitoring network. Analysis of groundwater sampling results and preparation of Periodic Review Reports. Services were completed in 2015.

Site Characterization of Petroleum Spill and Hazardous Waste Site, NYSOGS Contract SA 953, Fishkill Correctional Facility, Beacon, NY

Mr. Wright served as a Project Manager for this NYSOGS project to conduct an environmental sampling program during the development of the bid documents for the replacement of three 100,000 gallon AST at the boiler house of the correctional facility. Responsibilities included working with NYSOGS Project Managers on the development of a Site Characterization Plan, coordination with DOCs personnel to clear security requirements, oversight of the use of ground penetrating radar prior to initiating a soil boring program, field oversight of the installation of soil borings to identify areas of environmental impact from the historic use of the area as a tank farm, and the use of lead based paint on the system piping, identifying areas of lead paint using XRF equipment and collecting samples of building materials for the presence of PCBs. Information collected during the site characterization was used define the volumes of soil to be removed during the replacement of three 100,000 gallon AST at the boiler house of the correctional facility.

Site Characterization of Petroleum Spill and Hazardous Waste Site, NYSOGS, Contract SA 953, Otisville Correctional Facility, Building 165, Otisville, NY

Mr. Wright served as a Project Manager for this NYSOGS project to conduct a Site Characterization, in accordance with DER-10, during removal of a 1,000 gallon UST at building 165 of the correctional facility. Responsibilities included budget and scope development, field oversight of UST contractors conducting the removal, screening environmental media uncovered during the removal to identify a release of product to the environment, spill reporting, coordination with OGS field Engineer to approve and execute an immediate environmental remedial excavation, collection of environmental samples in coordination with OGS field Engineers and NYSDEC Spill Engineers, with NYSDEC requirements, completion of UST closure report, including request to close the spill, follow-up with NYSDEC to ensure spill was closed meeting standards.

Site Characterization of Petroleum Spill and Hazardous Waste Site, NYSOGS, Contract SA 953, DOT Region 9 Maintenance Sub-Headquarters, Schenevus, NY

Mr. Wright served as a Project Manager for this NYSOGS project to conduct a Site Characterization, in accordance with DER-10 during removal of a 1,000 and a 4,000 gallon UST at the DOT facility. Responsibilities, budget and scope development, field oversight of UST contractors conducting the removal, screening environmental media uncovered during the removal to identify a release of product to the environment, spill reporting, coordination with OGS field Engineer to approve and execute an immediate environmental remedial excavation, coordination with UST contractors to segregate and stockpile impacted soils, Coordination with OGS project Engineer and DEC spill manager to secure approval for onsite treatment and reuse of contaminated soil, collection of environmental samples in accordance with NYSDEC requirements, completion of UST closure report, including request to close the spill, follow-up with NYSDEC to ensure spill was closed meeting standards.

Aquifer Testing in support of Groundwater Withdrawal Permit, Kraft Foods, Campbell, NY

Served as Project Manager for the completion of an aquifer testing program in support of a Groundwater Withdrawal Permit approval from the Susquehanna River Basin Commission, Responsibilities included development of Aquifer Test Plan, obtaining general permit from the ACOE for weir construction, planning and oversight of installation of monitoring well network, public notifications for testing, coordination with neighboring property owners to conduct monitoring on their property, data collection, data analysis, including the calculating of aquifer flow parameters and long term stability of the proposed water withdrawal as well as permit form completion and submittal.

Emerging Contaminants Sampling, Balchem Corporation, Slate Hill, NY

Served as a Project Manager for the development and implementation of a emerging contaminants sampling program at a Class 04 State Superfund Program Site. Responsibilities included reviewing historic data to create a sampling plan for PFAS and 1,4-dioxane in the two groundwater aquifers on-site, submittal of the plan to the NYSDEC project manager for approval development of a field sampling plan and training program to ensure that cross contamination was avoided during sampling,

MANAGEMENT OF INACTIVE HAZARDOUS WASTE, HAZARDOUS SUBSTANCE AND PETROLEUM SPILL SITES

Site Management of Petroleum Spill and Hazardous Waste Site, NYSDEC Contract D006130, North Lawrence Oil Dump Site, North Lawrence, NY

Served as a Senior Project Geologist for the NYSDEC North Lawrence Oil Dump Site. Responsibilities included implementation of the Site Management Plan, including monitored natural attenuation groundwater sampling, landfill gas monitoring and site inspections; the development of sampling reduction plans to eliminate several wells from the sampling program, oversight groundwater monitoring well decommissioning for a portion of the groundwater monitoring network. Analysis of groundwater sampling results and preparation of Periodic Review Reports. Services were completed in 2015.

Site Characterization of Petroleum Spill and Hazardous Waste Site, NYSOGS Contract SA 953, Fishkill Correctional Facility, Beacon, NY

Mr. Wright served as a Project Manager for this NYSOGS project to conduct an environmental sampling program during the development of the bid documents for the replacement of three 100,000 gallon AST at the boiler house of the correctional facility. Responsibilities included working with NYSOGS Project Managers on the development of a Site Characterization Plan, coordination with DOCs personnel to clear security requirements, oversight of the use of ground penetrating radar prior to initiating a soil boring program, field oversight of the installation of soil borings to identify areas of environmental impact from the historic use of the area as a tank farm, and the use of lead based paint on the system piping, identifying areas of lead paint using XRF equipment and collecting samples of building materials for the presence of PCBs. Information collected during the site characterization was used define the volumes of soil to be removed during the replacement of three 100,000 gallon AST at the boiler house of the correctional facility.

Site Characterization of Petroleum Spill and Hazardous Waste Site, NYSOGS, Contract SA 953, Otisville Correctional Facility, Building 165, Otisville, NY

Mr. Wright served as a Project Manager for this NYSOGS project to conduct a Site Characterization, in accordance with DER-10, during removal of a 1,000 gallon UST at building 165 of the correctional facility. Responsibilities included budget and scope development, field oversight of UST contractors conducting the removal, screening environmental media uncovered during the removal to identify a release of product to the environment, spill reporting, coordination with OGS field Engineer to approve and execute an immediate environmental remedial excavation, collection of environmental samples in coordination with OGS field Engineers and NYSDEC Spill Engineers, with NYSDEC requirements, completion of UST closure report, including request to close the spill, follow-up with NYSDEC to ensure spill was closed meeting standards.

Site Characterization of Petroleum Spill and Hazardous Waste Site, NYSOGS, Contract SA 953, DOT Region 9 Maintenance Sub-Headquarters, Schenevus, NY

Mr. Wright served as a Project Manager for this NYSOGS project to conduct a Site Characterization, in accordance with DER-10 during removal of a 1,000 and a 4,000 gallon UST at the DOT facility. Responsibilities, budget and scope development, field oversight of UST contractors conducting the removal, screening environmental media uncovered during the removal to identify a release of product to the environment, spill reporting, coordination with OGS field Engineer to approve and execute an immediate environmental remedial excavation, coordination with UST contractors to segregate and stockpile impacted soils, Coordination with OGS project Engineer and DEC spill manager to secure approval for onsite treatment and reuse of contaminated soil, collection of environmental samples in accordance with NYSDEC requirements, completion of UST closure report, including request to close the spill, follow-up with NYSDEC to ensure spill was closed meeting standards.

Aquifer Testing in support of Groundwater Withdrawal Permit, Kraft Foods, Campbell, NY

Served as Project Manager for the completion of an aquifer testing program in support of a Groundwater Withdrawal Permit approval from the Susquehanna River Basin Commission, Responsibilities included development of Aquifer Test Plan, obtaining general permit from the ACOE for weir construction, planning and oversight of installation of monitoring well network, public notifications for testing, coordination with neighboring property owners to conduct monitoring on their property, data collection, data analysis, including the calculating of aquifer flow parameters and long term stability of the proposed water withdrawal as well as permit form completion and submittal.

Emerging Contaminants Sampling, Balchem Corporation, Slate Hill, NY

Served as a Project Manager for the development and implementation of a emerging contaminants sampling program at a Class 04 State Superfund Program Site. Responsibilities included reviewing historic data to create a sampling plan for PFAS and 1,4-dioxane in the two groundwater aquifers on-site, submittal of the plan to the NYSDEC project manager for approval development of a field sampling plan and training program to ensure that cross contamination was avoided during sampling,